


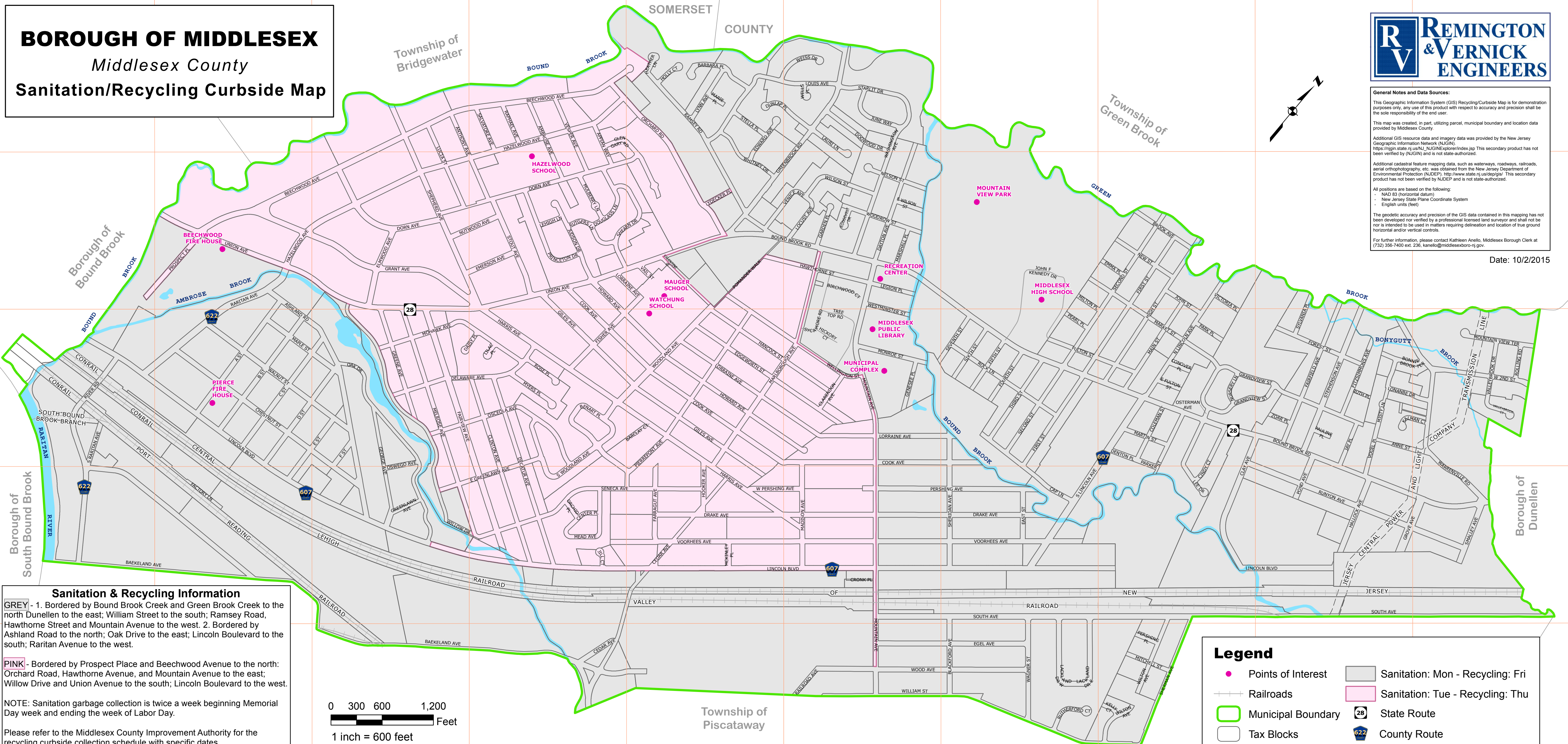
BOROUGH OF MIDDLESEX

Middlesex County
Sanitation/Recycling Curbside Map

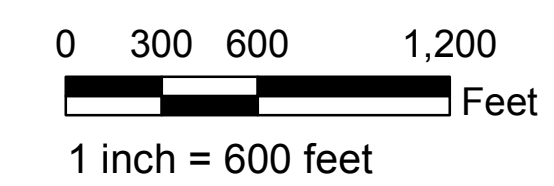


General Notes and Data Sources:
 This Geographic Information System (GIS) Recycling/Curbside Map is for demonstration purposes only. Any use of this product with respect to accuracy and precision shall be the sole responsibility of the end user.
 This map was created, in part, utilizing parcel, municipal boundary and location data provided by Middlesex County.
 Additional GIS resource data and imagery data was provided by the New Jersey Geographic Information Network (NJGIN).
 Imagery data is from NJGIN's geospatial data. This secondary product has not been verified by NJGIN and is not state-authorized.
 Additional cadastral feature mapping data, such as waterways, roadways, railroads, aerial orthophotography, etc. was obtained from the New Jersey Department of Environmental Protection (NJDEP).
 All positions are based on the following:
 - NAD 83 (horizontal datum)
 - New Jersey State Plane Coordinate System
 - English units (feet)
 The geospatial accuracy and precision of the GIS data contained in this mapping has not been developed nor verified by a professional licensed land surveyor and shall not be used in matters requiring professional engineering and/or surveying.
 For further information, please contact Kathleen Anello, Middlesex Borough Clerk at (732) 356-7400 ext. 236, kanelo@middlesexboro-nj.gov.

Date: 10/2/2015



Sanitation & Recycling Information
GREY - 1. Bordered by Bound Brook Creek and Green Brook Creek to the north; Dunellen to the east; William Street to the south; Ramsey Road, Hawthorne Street and Mountain Avenue to the west. 2. Bordered by Ashland Road to the north; Oak Drive to the east; Lincoln Boulevard to the south; Raritan Avenue to the west.
PINK - Bordered by Prospect Place and Beechwood Avenue to the north; Orchard Road, Hawthorne Avenue, and Mountain Avenue to the east; Willow Drive and Union Avenue to the south; Lincoln Boulevard to the west.
 NOTE: Sanitation garbage collection is twice a week beginning Memorial Day week and ending the week of Labor Day.
 Please refer to the Middlesex County Improvement Authority for the recycling curbside collection schedule with specific dates.
Sanitation (732) 968-1603 www.middlesexboro-nj.gov
Recycling (800) 488-MCIA www.mciauth.com



Legend

- Points of Interest
- Railroads
- ▭ Municipal Boundary
- ▭ Tax Blocks
- Water Bodies
- ▭ Sanitation: Mon - Recycling: Fri
- ▭ Sanitation: Tue - Recycling: Thu
- 28 State Route
- 607 County Route
- Private Roads

A	B	C	C, cont.	D	D, cont.	E	E, cont.	F	F, cont.	G	G, cont.	H	H, cont.	I	I, cont.	J	J, cont.	K	K, cont.	L	L, cont.	M	M, cont.	N	N, cont.	O	O, cont.	P	P, cont.	Q	Q, cont.	R	R, cont.	S	S, cont.	T	T, cont.	U	U, cont.	V	V, cont.	W	W, cont.	X	X, cont.	Y	Y, cont.	Z	Z, cont.		
A St Ambrose Ave Anne St Anthony Ave Applan Way Ashland Rd	B02, C02 A04, B04 C09, C10 A03, B03, B04 A04, B04 B02, C02, C03, D03	B St Baekeland Ave Barbara Pl Barclay Ct Beechwood Ave Benart Pl Birchwood Ct Blackford Ave Bonnie Brook Ter Bound Brook Rd Brook Ave	C02 D01, D02, D03, E03, E04 A05 C04, C05 A03, A04, A05, B02, B03 C04, D04, D05 B06 D07, E07 C09, C10 B05, B06, B07, C07, C08, C09, D09, D10	D St Daisy Pl Dayton Ave Decatur Ave Delaware Ave Denton Pl Dogwood Dr Dom Ave Douglass Ln Drake Ave Dunlap Pl	C02, C03 C03, C04 A06, B06 C04, D04 C03, C04 C08 A06 B03, B04, B05 B04 D05, D06, D07 A05, A06	E Fulton St E Greenlaw Ave E St E Wilson St East St Edgeworth St Edward Ave Egel Ave	C08 C04, D03, D04 C02, C03, D02 B06 D07 C05, C06 A05, B05 E06, E07	Elmwood Ave Emerson Ave Emma Pl	B03 B03, B04 B08	F St Factory Ln Fairfield Ave Fairview Ave Farragut Ave Fifth St First St Fisher Ave Fitzsimmons Ave Forest St Fourth St Fulton St	C03, D03 C01, C02, D02, D03, E03 B09, C09 B03, C03, C04, D04 D05 C07 B08, C07, C08 B05, C04, C05 C09 C07 C07, C08	Garden Pl Genesee Pl George Ave Giles Ave Glen Gary Rd Grandview St Grant Ave Greenbrook Rd Greene Ave	B06 C06 C03, D03 B04, C04, C05, D05 A04, A05, B05 C08, C09 B02, B03, B04 A06, B05, B06 B03, C03	Jay Pl Jill Ct John F Kennedy Dr John St Judson Dr June Way	C09, D09 D04 B07, C07 B08, C08 B04 A06 C09, C10 E08 D07, E07	Greenlaw Ave Grove Ave	D03 D09, D10	Hallock Ave Hancock St Harris Ave Hawthorne St Hazelwood Ave Heather Ln Hickory Ct High St Holly Ct Hooker Ave Howard Ave	D09 B05, C05, C06 B04, C04, C05, D05, D06 B05, B06 A04, B02, B03, B04 A05 C06 B08, C08 A05 C05, D05 B04, C04, C05, C06	Jay Pl Jill Ct John F Kennedy Dr John St Judson Dr June Way	C09, D09 D04 B07, C07 B08, C08 B04 A06 C09, C10 E08 D07, E07	Lackland Dr W Lauri Ln Lee Dr Legion Pl Lehigh Ln Lilac Pl Lincoln Blvd Locust Ave Lonanbe Dr Lorraine Ave Louis Ave Lucia St Lydecker Pl Lynn Ave	D07, E07 A06, B06 C08, D08 B06 B04 C04 C01, C02, D02, D03, D04, D05, D06, D07, D08, D09 B06 C09, C10 B04, B05, C05, C06, C07 A05, A06 A03, B03 B05 A05	Madison Ave Main St Maple St Marie Pl Market St Marlborough Ave Marshall Pl Martin St Mckinley Pl Mead Ave Melrose Ave	C06, D06 B08, C08 C02, C03 A05 B07, B08, C08 B06, C05, C06, D05 B06 C08 D05 D04 B03, C03, D03, D04	Milton Pl Misty Ln Mitchell St Mohawk Ave Monroe St Mountain Ave Mountain View Ter Mulberry Ln Myers Pl	B07, B08, C08 C09 E08 C03, C04 C06 B06, C06, D06, E06 C10 B04 C04	N Lincoln Ave Nelson St New St Nursery Ln Nutwood Ave	B08, C08 B06 B08 C08 B03, B04	Oak Dr Orchard Rd Orchid Pl Osceola Ave Osterman Ave Oswego Ave	C03, D03 A04, A05, B05 D04 C03, C04 C08 C03, D03	Park Pl Parker St Pauline Pl	C08 C08, D08 C09	Pearl Pl Pershing Ave Pierrepont Ave Piomander Walk Pond Ave Princeton Dr Prospect Pl	C07 D06, D07 E08 C05, D05 B05 C09, D09 B04 B02	Railroad Ave Ramsey Rd Raphael Ave Raritan Ave River Rd Rock Ln Rolling Rd Roosevelt Dr Rose Pl Runyon Ave Rutgers Ln Ruth Pl Rutherford Ct	E06 A05, B05 A04 B02, C01, C02 C01, D01 C07 C10 B06 C04 C08, C09, D09, D10 B04 C09 E07	S Lincoln Ave S Raritan Ave S Woodland Ave	C07, C08, D07 C01, D01 C04, D04	Salvatore Ave Second St Seneca Ave Seventh St Shearn Dr Shepherd Ave Sheridan Ave Sixth St Smalley Ave South Ave Starlit Dr Stella Pl Stephenson Ave Stout Ave Sycamore Rd sylvania Pl	A04 B08, C07, C08 D04, D05 C06, C07 B04, B05 A03, B03, B04 C07, D07 D08, E08 C07 D10 D06, D07, D08, D09, D10 A06 A05 B09, C09 B04 B06, C06 B09, C09	Third St Tree Top Rd Union Ave	C07 C06 B02, B03, B04, B05	Vail St Valentine St Valleybrook Ct	B05 B05 C10	Valleybrook Dr Venice Ave Vesper Ave Victoria Pl Vogel Pl Voorhees Ave	C10 B05, B06 A04, B04 B08, C08 C09, D09 D04, D05, D06, D07	W 2nd St W Pershing Ave Wagner St Walnut St Warrenville Rd Washington Ave Weiss Dr Wellington St Wells Pl Westminster St Whitney Dr William St Willow Dr Wilson St Wilton Ave Wood Ave Woodland Ave Woodrow St Zoar Pl	C10 D05, D06 D07, E07 C02, C03 C09, C10, D10 A06, B06 A05, A06 B05, C05, C06 A06 B06, C06 B09, C09 C04 C08, C09, D09, D10 B04 C09 E07	William St Willow Dr Wilson St Wilton Ave Wood Ave Woodland Ave Woodrow St Zoar Pl	C10 B05, C04, C05 B06 D08, E08 E06, E07 B03, C03, D03, D04 B06 D08, E08 E06, E07 B05, C04, C05 B06 C09