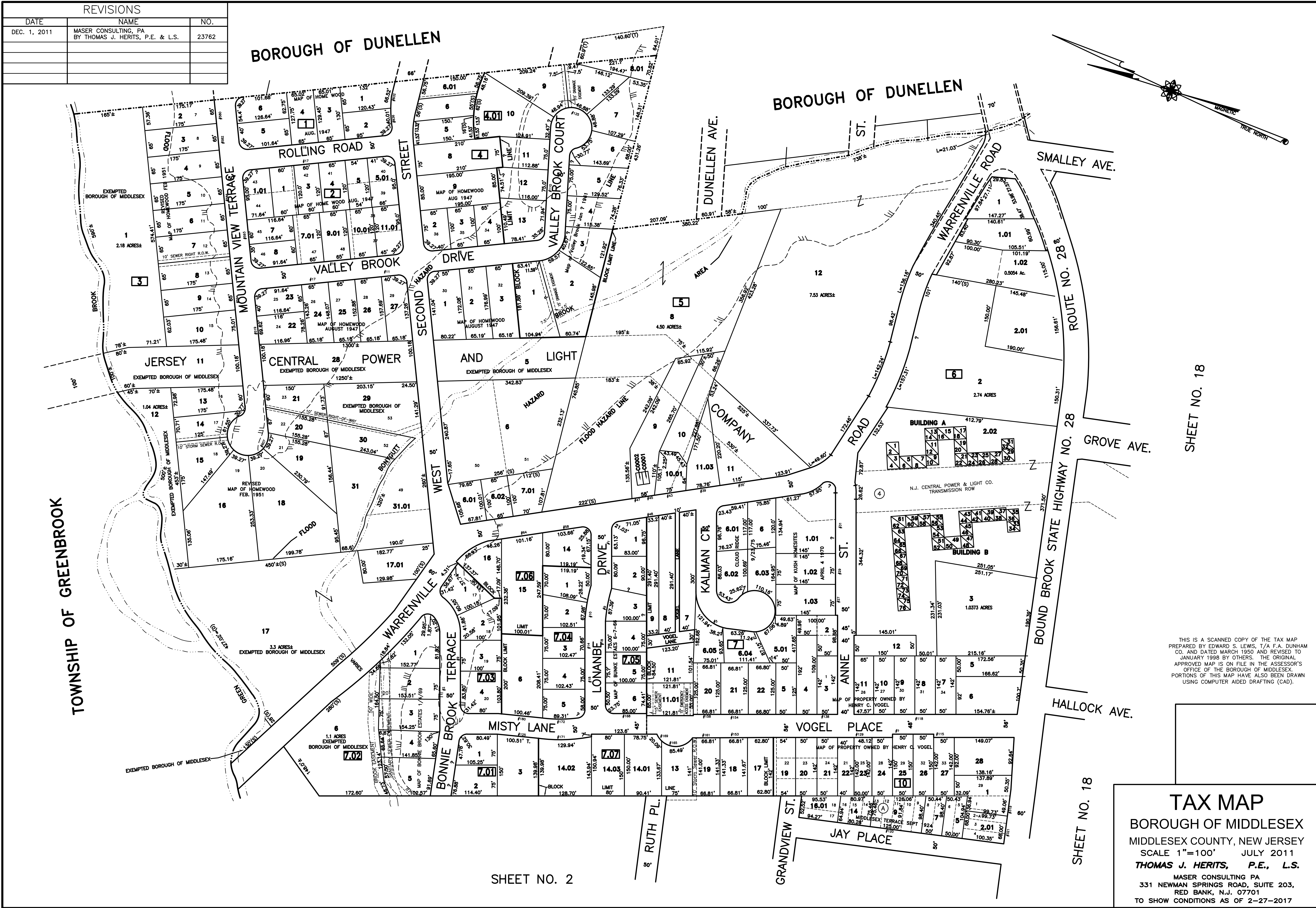


REVISIONS		
DATE	NAME	NO.
DEC. 1, 2011	MASER CONSULTING, PA BY THOMAS J. HERITS, P.E. & L.S.	23762



THIS IS A SCANNED COPY OF THE TAX MAP PREPARED BY EDWARD S. LEWIS, T/A F.A. DUNHAM CO. AND DATED MARCH 1950 AND REVISED TO JANUARY 1998 BY OTHERS. THE ORIGINAL APPROVED MAP IS ON FILE IN THE ASSESSOR'S OFFICE OF THE BOROUGH OF MIDDLESEX. PORTIONS OF THIS MAP HAVE ALSO BEEN DRAWN USING COMPUTER AIDED DRAFTING (CAD).


TAX MAP
 BOROUGH OF MIDDLESEX
 MIDDLESEX COUNTY, NEW JERSEY
 SCALE 1"=100' JULY 2011
THOMAS J. HERITS, P.E., L.S.
 MASER CONSULTING PA
 331 NEWMAN SPRINGS ROAD, SUITE 203,
 RED BANK, N.J. 07701
 TO SHOW CONDITIONS AS OF 2-27-2017

SHEET NO. 2

SHEET NO. 18

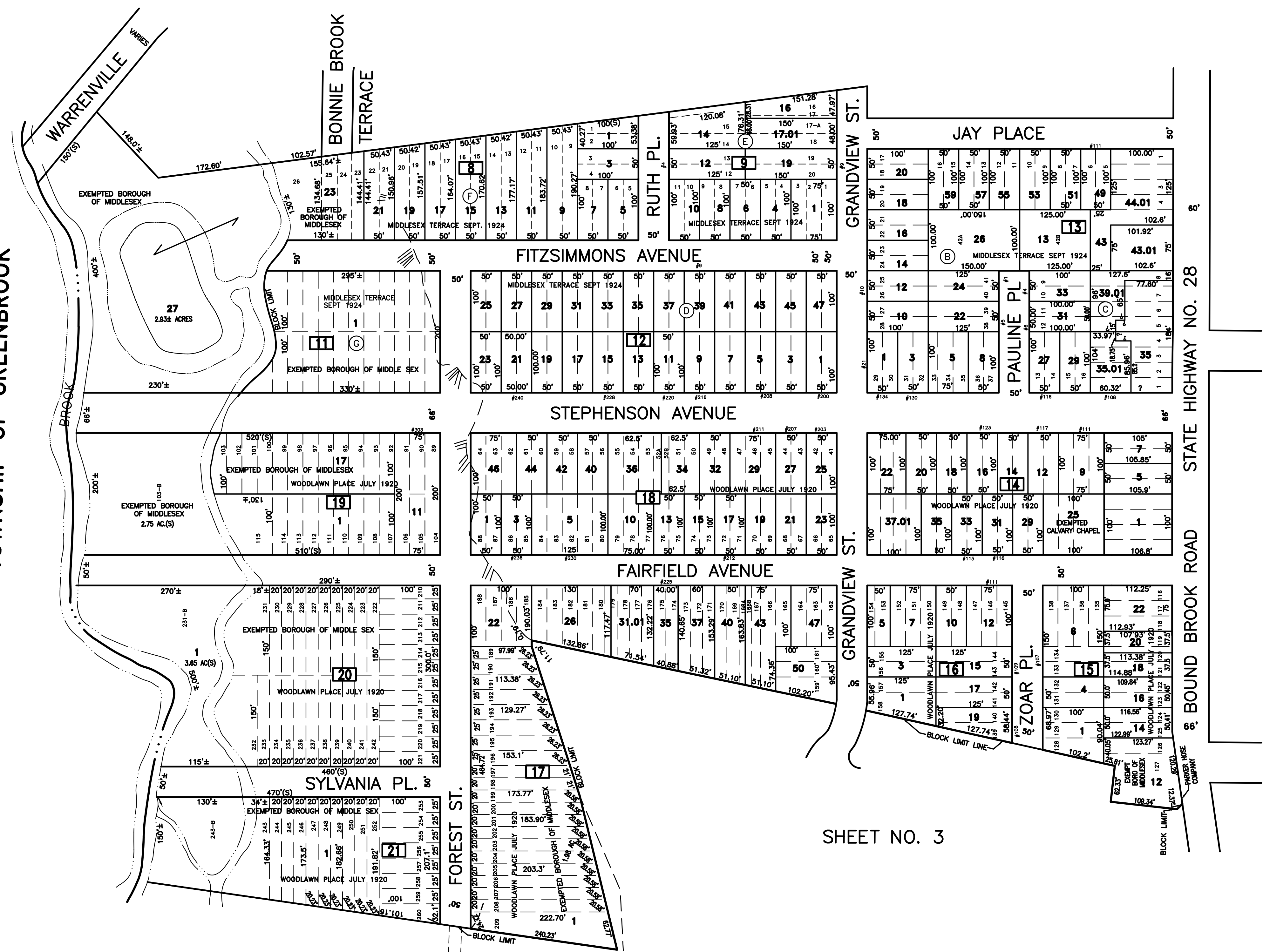
SHEET NO. 18

REVISIONS		
DATE	NAME	NO.
DEC. 1, 2011	MASER CONSULTING, PA BY THOMAS J. HERITS, P.E. & L.S.	23762
JAN. 10, 2014	CHARLES E. ADAMSON, L.S.	42627



SHEET NO. 1

TOWNSHIP OF GREENBROOK



SHEET NO. 18

SHEET NO. 3

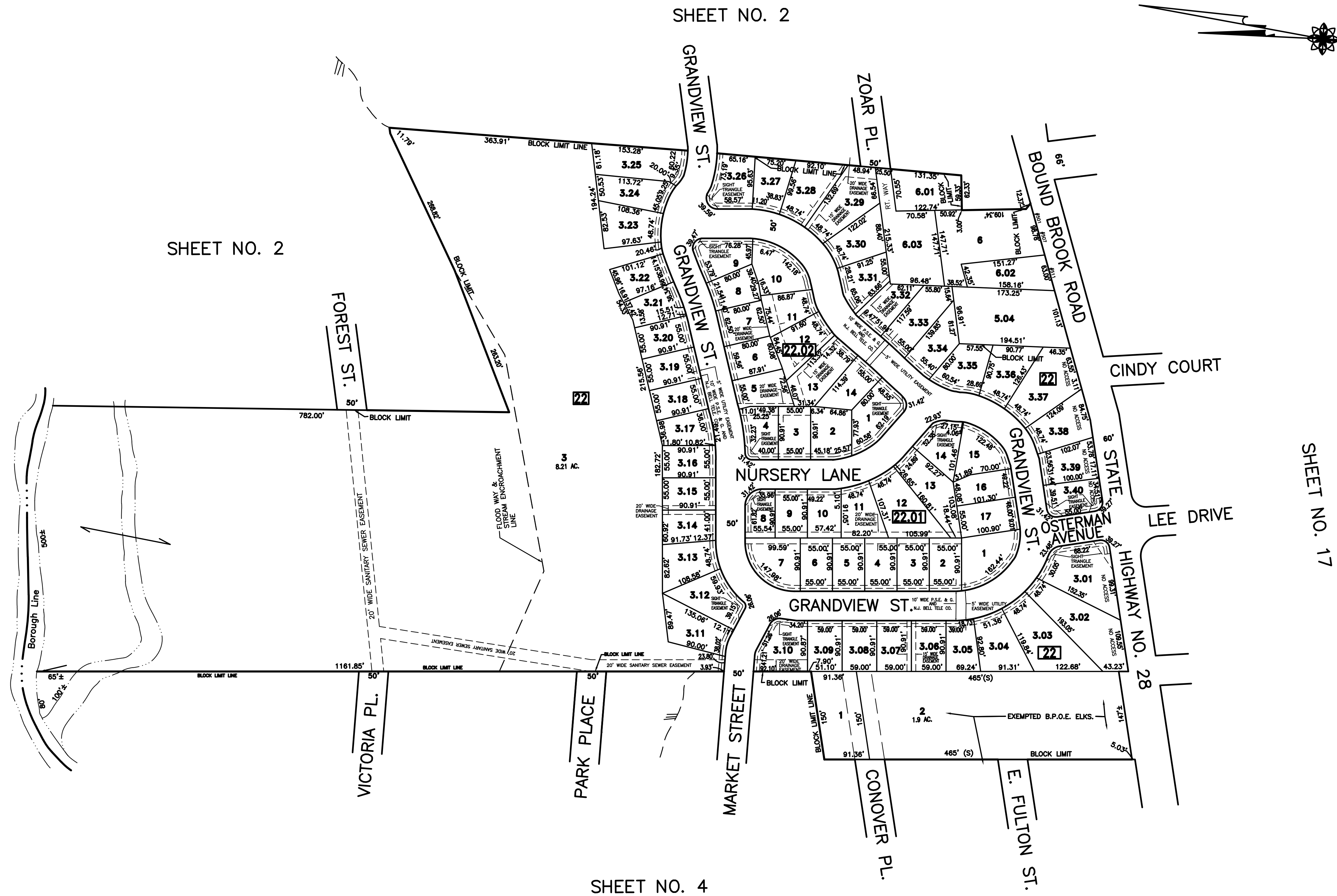
SHEET NO. 3

THIS IS A SCANNED COPY OF THE TAX MAP PREPARED BY EDWARD S. LEWIS, T/A F.A. DUNHAM CO. AND DATED MARCH 1950 AND REVISED TO JANUARY 1999 BY OTHERS. THE ORIGINAL APPROVED MAP IS ON FILE IN THE ASSESSOR'S OFFICE OF THE BOROUGH OF MIDDLESEX. PORTIONS OF THIS MAP HAVE ALSO BEEN DRAWN USING COMPUTER AIDED DRAFTING (CAD).

TAX MAP
 BOROUGH OF MIDDLESEX
 MIDDLESEX COUNTY, NEW JERSEY
 SCALE 1"=100' JULY 2011
THOMAS J. HERITS, P.E., L.S.
 MASER CONSULTING PA
 331 NEWMAN SPRINGS ROAD, SUITE 203,
 RED BANK, N.J. 07701
 TO SHOW CONDITIONS AS OF 2-27-2017

REVISIONS		
DATE	NAME	NO.
DEC. 1, 2011	MASER CONSULTING, PA BY THOMAS J. HERITS, P.E. & L.S.	23762
DEC. 8, 2011	MASER CONSULTING, PA BY THOMAS J. HERITS, P.E. & L.S.	23762

TOWNSHIP OF GREENBROOK




THIS IS A SCANNED COPY OF THE TAX MAP PREPARED BY NEIL I. VAN CLEEF, VAN CLEEF ENGINEERING ASSOCIATES AND DATED JANUARY 1998 AND REVISED TO JULY 1999. THE ORIGINAL MAP IS ON FILE IN THE ASSESSOR'S OFFICE OF THE BOROUGH OF MIDDLESEX. PORTIONS OF THIS MAP HAVE ALSO BEEN DRAWN USING COMPUTER AIDED DRAFTING (CAD).

TAX MAP
 BOROUGH OF MIDDLESEX
 MIDDLESEX COUNTY, NEW JERSEY
 SCALE 1"=100' JULY 2011
THOMAS J. HERITS, P.E., L.S.
 MASER CONSULTING PA
 331 NEWMAN SPRINGS ROAD, SUITE 203,
 RED BANK, N.J. 07701
 TO SHOW CONDITIONS AS OF 2-27-2017

REVISIONS		
DATE	NAME	NO.
DEC. 1, 2011	MASER CONSULTING, PA BY THOMAS J. HERITS, P.E. & L.S.	23762
DEC. 8, 2011	MASER CONSULTING, PA BY THOMAS J. HERITS, P.E. & L.S.	23762
NOV. 15, 2012	THOMAS J. HERITS, P.E. & L.S.	23762

SHEET NO. 5

TOWNSHIP OF GREENBROOK


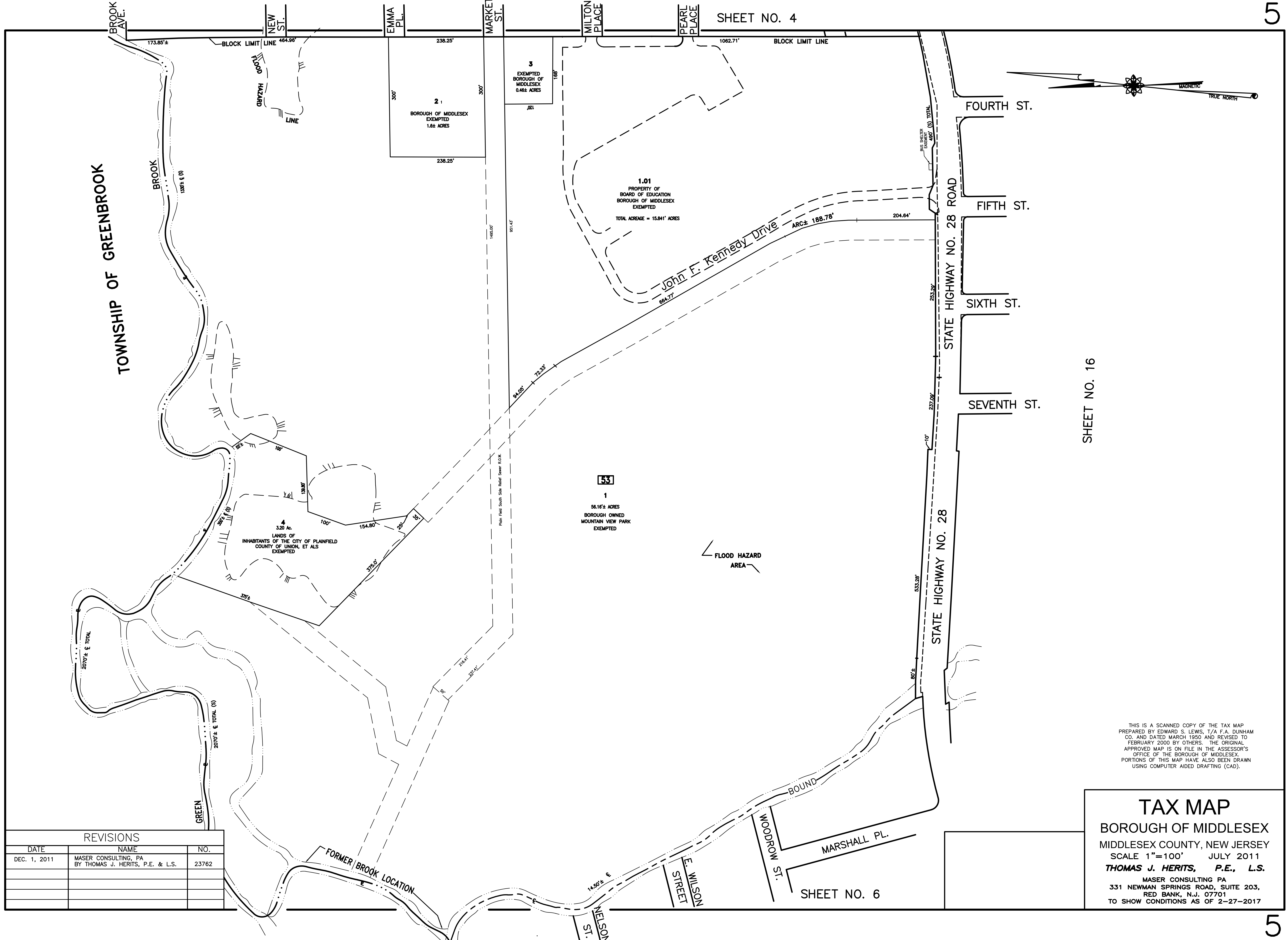


SHEET NO. 17

SHEET NO. 16

SHEET NO. 5

TAX MAP
 BOROUGH OF MIDDLESEX
 MIDDLESEX COUNTY, NEW JERSEY
 SCALE 1"=100' JULY 2011
THOMAS J. HERITS, P.E., L.S.
 MASER CONSULTING PA
 331 NEWMAN SPRINGS ROAD, SUITE 203,
 RED BANK, N.J. 07701
 TO SHOW CONDITIONS AS OF 2-27-2017



SHEET NO. 16

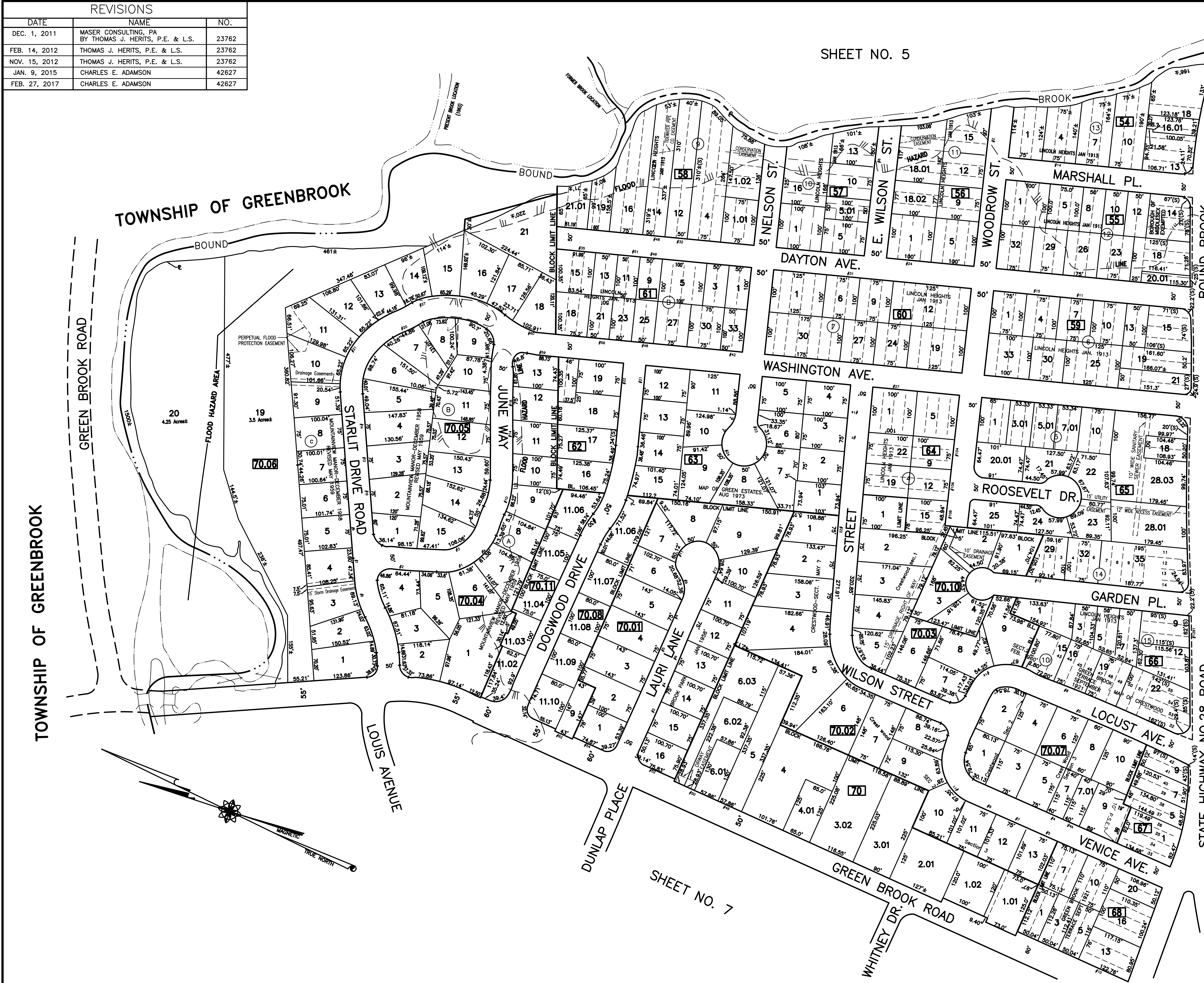
REVISIONS		
DATE	NAME	NO.
DEC. 1, 2011	MASER CONSULTING, PA BY THOMAS J. HERITS, P.E. & L.S.	23762

TAX MAP
 BOROUGH OF MIDDLESEX
 MIDDLESEX COUNTY, NEW JERSEY
 SCALE 1"=100' JULY 2011
THOMAS J. HERITS, P.E., L.S.
 MASER CONSULTING PA
 331 NEWMAN SPRINGS ROAD, SUITE 203,
 RED BANK, N.J. 07701
 TO SHOW CONDITIONS AS OF 2-27-2017

SHEET NO. 6

REVISIONS		
DATE	NAME	NO.
DEC. 1, 2011	MASER CONSULTING, PA BY THOMAS J. HERITS, P.E. & L.S.	23762
FEB. 14, 2012	THOMAS J. HERITS, P.E. & L.S.	23762
NOV. 15, 2012	THOMAS J. HERITS, P.E. & L.S.	23762
JAN. 9, 2015	CHARLES E. ADAMSON	42627
FEB. 27, 2017	CHARLES E. ADAMSON	42627

SHEET NO. 5



THIS IS A SCANNED COPY OF THE TAX MAP PREPARED BY EDWARD S. LEWIS, T/A F.A. DUNHAM CO. AND DATED MARCH 1950 AND REVISED TO FEBRUARY 2000 BY OTHERS. THE ORIGINAL APPROVED MAP IS ON FILE IN THE ASSESSOR'S OFFICE OF THE BOROUGH OF MIDDLESEX. PORTIONS OF THIS MAP HAVE ALSO BEEN DRAWN USING COMPUTER AIDED DRAFTING (CAD).

TAX MAP
 BOROUGH OF MIDDLESEX
 MIDDLESEX COUNTY, NEW JERSEY
 SCALE 1"=100' JULY 2011
THOMAS J. HERITS, P.E., L.S.
 MASER CONSULTING PA
 331 NEWMAN SPRINGS ROAD, SUITE 203,
 RED BANK, N.J. 07701
 TO SHOW CONDITIONS AS OF 2-27-2017

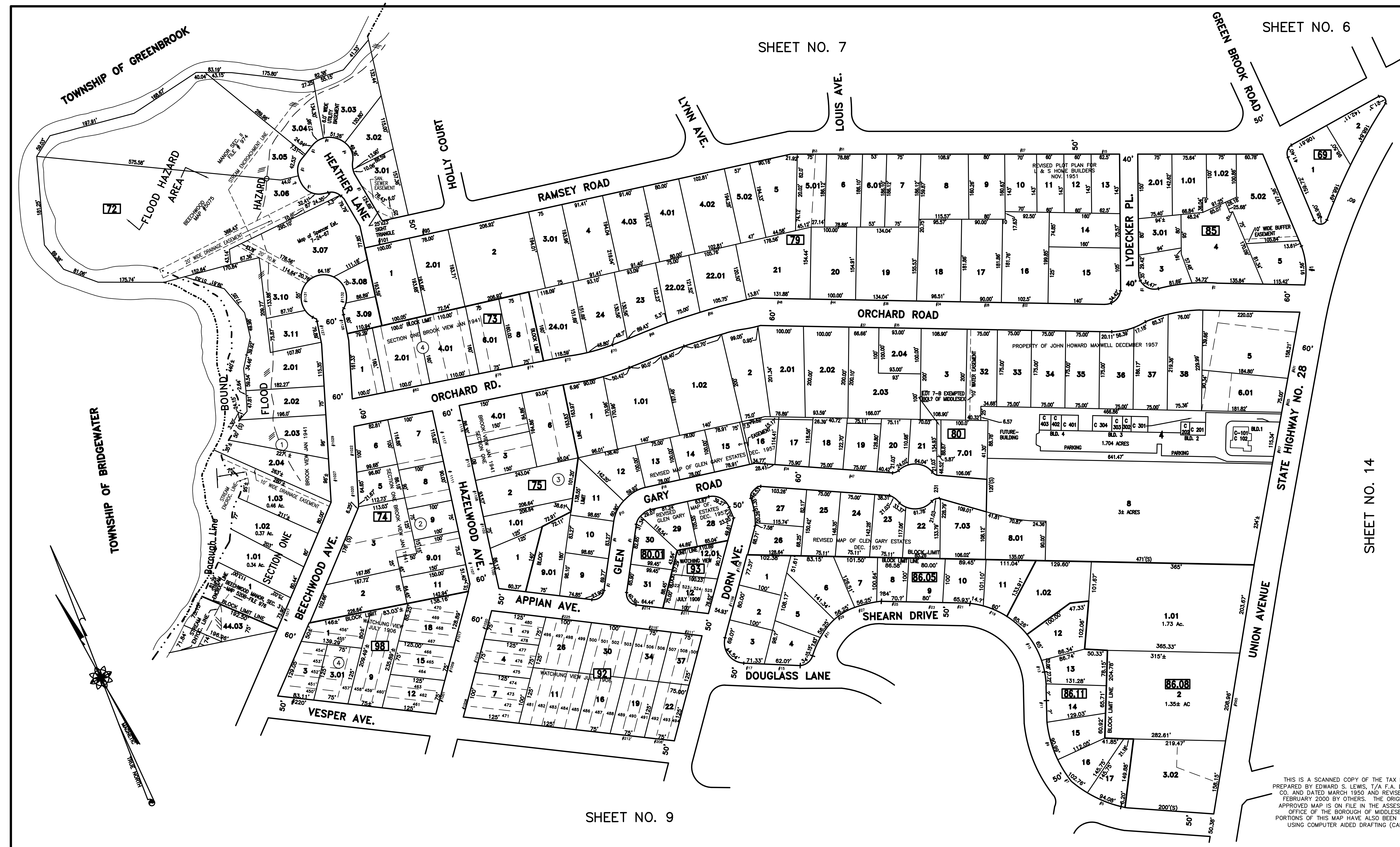
REVISIONS		
DATE	NAME	NO.
DEC. 1, 2011	MASER CONSULTING, PA BY THOMAS J. HERITS, P.E. & L.S.	23762
NOV. 15, 2012	THOMAS J. HERITS, P.E. & L.S.	23762
DEC. 19, 2012	THOMAS J. HERITS, P.E. & L.S.	23762
JAN. 10, 2014	CHARLES E. ADAMSON, L.S.	42627
JAN. 9, 2015	CHARLES E. ADAMSON, L.S.	42627



THIS IS A SCANNED COPY OF THE TAX MAP PREPARED BY EDWARD S. LEWIS, T/A F.A. DUNHAM CO. AND DATED MARCH 1950 AND REVISED TO FEBRUARY 2000 BY OTHERS. THE ORIGINAL APPROVED MAP IS ON FILE IN THE ASSESSOR'S OFFICE OF THE BOROUGH OF MIDDLESEX. PORTIONS OF THIS MAP HAVE ALSO BEEN DRAWN USING COMPUTER AIDED DRAFTING (CAD).

TAX MAP
 BOROUGH OF MIDDLESEX
 MIDDLESEX COUNTY, NEW JERSEY
 SCALE 1"=100' JULY 2011
THOMAS J. HERITS, P.E., L.S.
 MASER CONSULTING PA
 331 NEWMAN SPRINGS ROAD, SUITE 203,
 RED BANK, N.J. 07701
 TO SHOW CONDITIONS AS OF 2-27-2017

SHEET NO. 8



SHEET NO. 7

SHEET NO. 6

SHEET NO. 9

SHEET NO. 14

REVISIONS

DATE	NAME	NO.
DEC. 1, 2011	MASER CONSULTING, PA BY THOMAS J. HERITS, P.E. & L.S.	23762
DEC. 30, 2011	THOMAS J. HERITS, P.E. & L.S.	23762
FEB. 14, 2012	THOMAS J. HERITS, P.E. & L.S.	23762
JAN. 10, 2013	THOMAS J. HERITS, P.E. & L.S.	23762
FEB. 27, 2017	CHARLES E. ADAMSON, L.S.	42627

TAX MAP
 BOROUGH OF MIDDLESEX
 MIDDLESEX COUNTY, NEW JERSEY
 SCALE 1"=100' JULY 2011
THOMAS J. HERITS, P.E., L.S.
 MASER CONSULTING PA
 331 NEWMAN SPRINGS ROAD, SUITE 203,
 RED BANK, N.J. 07701
 TO SHOW CONDITIONS AS OF 2-27-2017

THIS IS A SCANNED COPY OF THE TAX MAP
 PREPARED BY EDWARD S. LEWIS, T/A F.A. DUNHAM
 CO. AND DATED MARCH 1990 AND REVISED TO
 FEBRUARY 2000 BY OTHERS. THE ORIGINAL
 APPROVED MAP IS ON FILE IN THE ASSESSOR'S
 OFFICE OF THE BOROUGH OF MIDDLESEX.
 PORTIONS OF THIS MAP HAVE ALSO BEEN DRAWN
 USING COMPUTER AIDED DRAFTING (CAD).

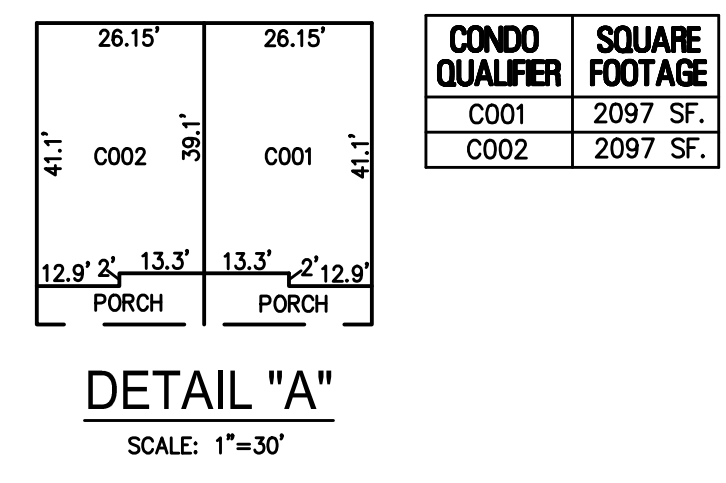


SHEET NO. 14

TOWNSHIP OF BRIDGEWATER

TOWNSHIP OF BRIDGEWATER

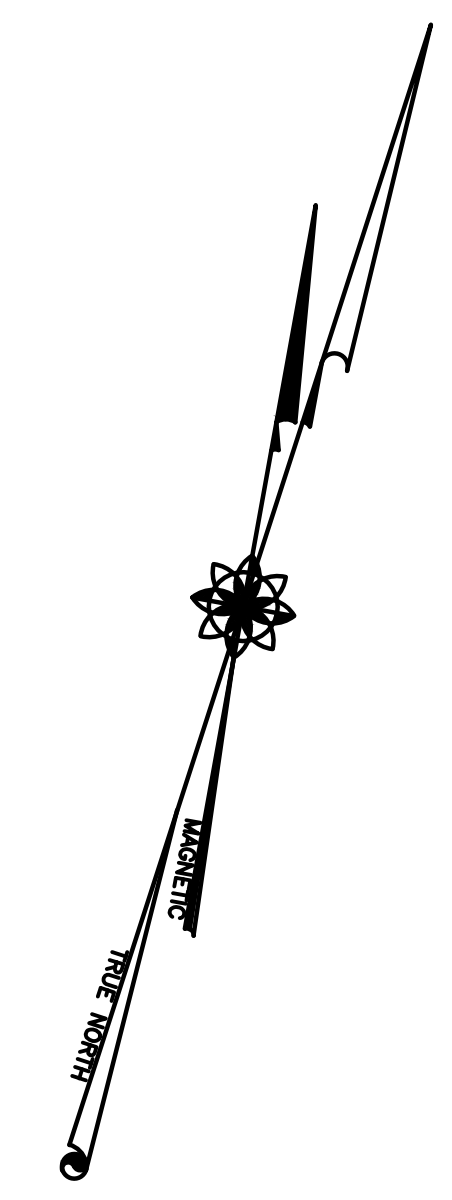
REVISIONS		
DATE	NAME	NO.
DEC. 1, 2011	MASER CONSULTING, PA BY THOMAS J. HERITS, P.E. & L.S.	23762
DEC. 8, 2011	MASER CONSULTING, PA BY THOMAS J. HERITS, P.E. & L.S.	23762
NOV. 15, 2012	THOMAS J. HERITS, P.E. & L.S.	23762
JAN. 10, 2014	CHARLES E. ADAMSON, L.S.	42627
FEB. 27, 2017	CHARLES E. ADAMSON, L.S.	42627



THIS IS A SCANNED COPY OF THE TAX MAP PREPARED BY EDWARD S. LEWIS, T/A: E.A. DUNHAM CO. AND DATED MARCH 1950 AND REVISED TO FEBRUARY 2000 BY OTHERS. THE ORIGINAL APPROVED MAP IS ON FILE IN THE ASSESSOR'S OFFICE OF THE BOROUGH OF MIDDLESEX. PORTIONS OF THIS MAP HAVE ALSO BEEN DRAWN USING COMPUTER AIDED DRAFTING (CAD).

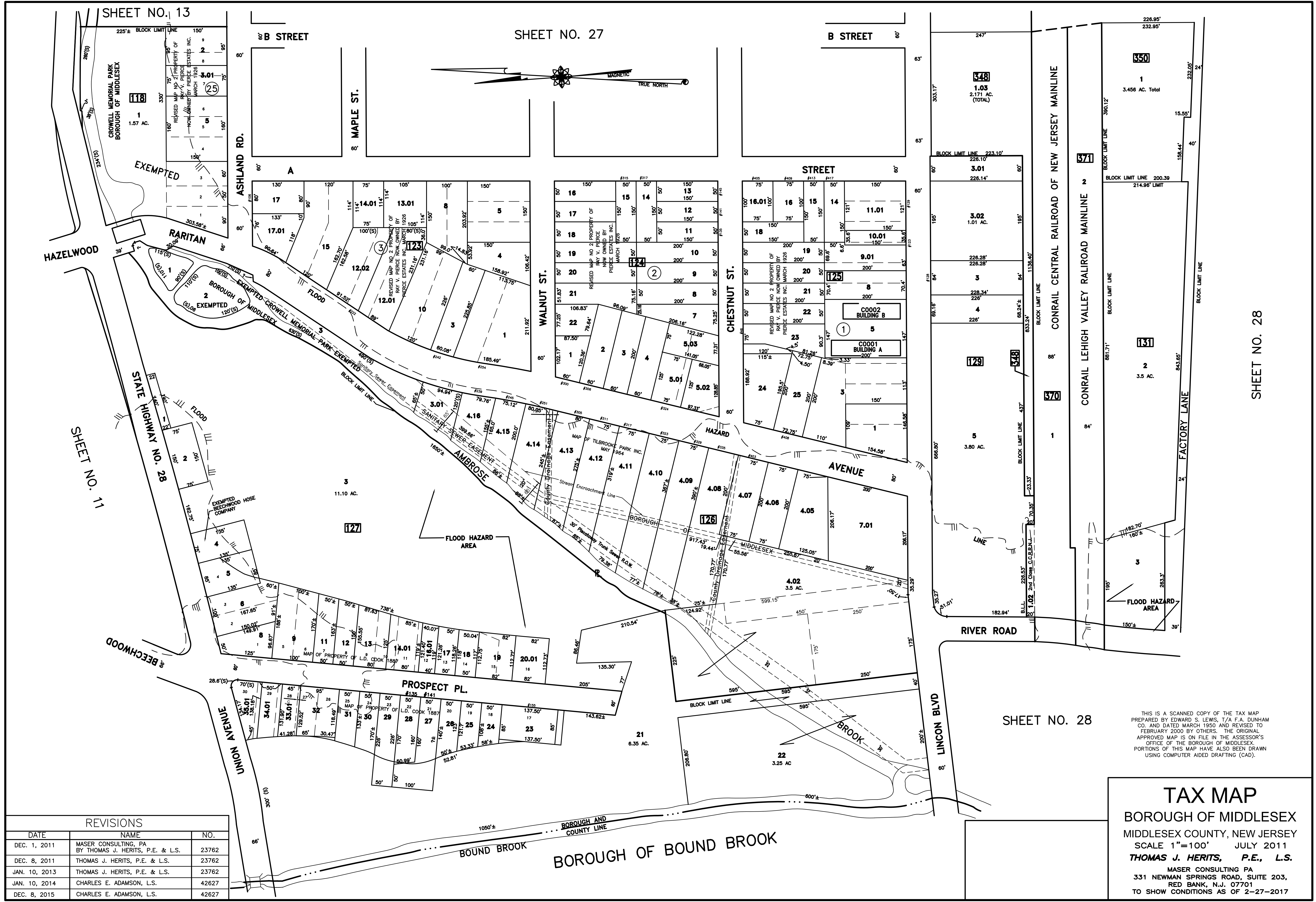
TAX MAP
 BOROUGH OF MIDDLESEX
 MIDDLESEX COUNTY, NEW JERSEY
 SCALE 1"=100' JULY 2011
THOMAS J. HERITS, P.E., L.S.
 MASER CONSULTING PA
 331 NEWMAN SPRINGS ROAD, SUITE 203,
 RED BANK, N.J. 07701
 TO SHOW CONDITIONS AS OF 2-27-2017

REVISIONS		
DATE	NAME	NO.
DEC. 1, 2011	MASER CONSULTING, PA BY THOMAS J. HERITS, P.E. & L.S.	23762



THIS IS A SCANNED COPY OF THE TAX MAP PREPARED BY EDWARD S. LEWIS, T/A F.A. DUNHAM CO. AND DATED MARCH 1990 AND REVISED TO FEBRUARY 2000 BY OTHERS. THE ORIGINAL APPROVED MAP IS ON FILE IN THE ASSESSOR'S OFFICE OF THE BOROUGH OF MIDDLESEX. PORTIONS OF THIS MAP HAVE ALSO BEEN DRAWN USING COMPUTER AIDED DRAFTING (CAD).

TAX MAP
 BOROUGH OF MIDDLESEX
 MIDDLESEX COUNTY, NEW JERSEY
 SCALE 1"=100' JULY 2011
THOMAS J. HERITS, P.E., L.S.
 MASER CONSULTING PA
 331 NEWMAN SPRINGS ROAD, SUITE 203,
 RED BANK, N.J. 07701
 TO SHOW CONDITIONS AS OF 2-27-2017



SHEET NO. 13

SHEET NO. 27

SHEET NO. 28

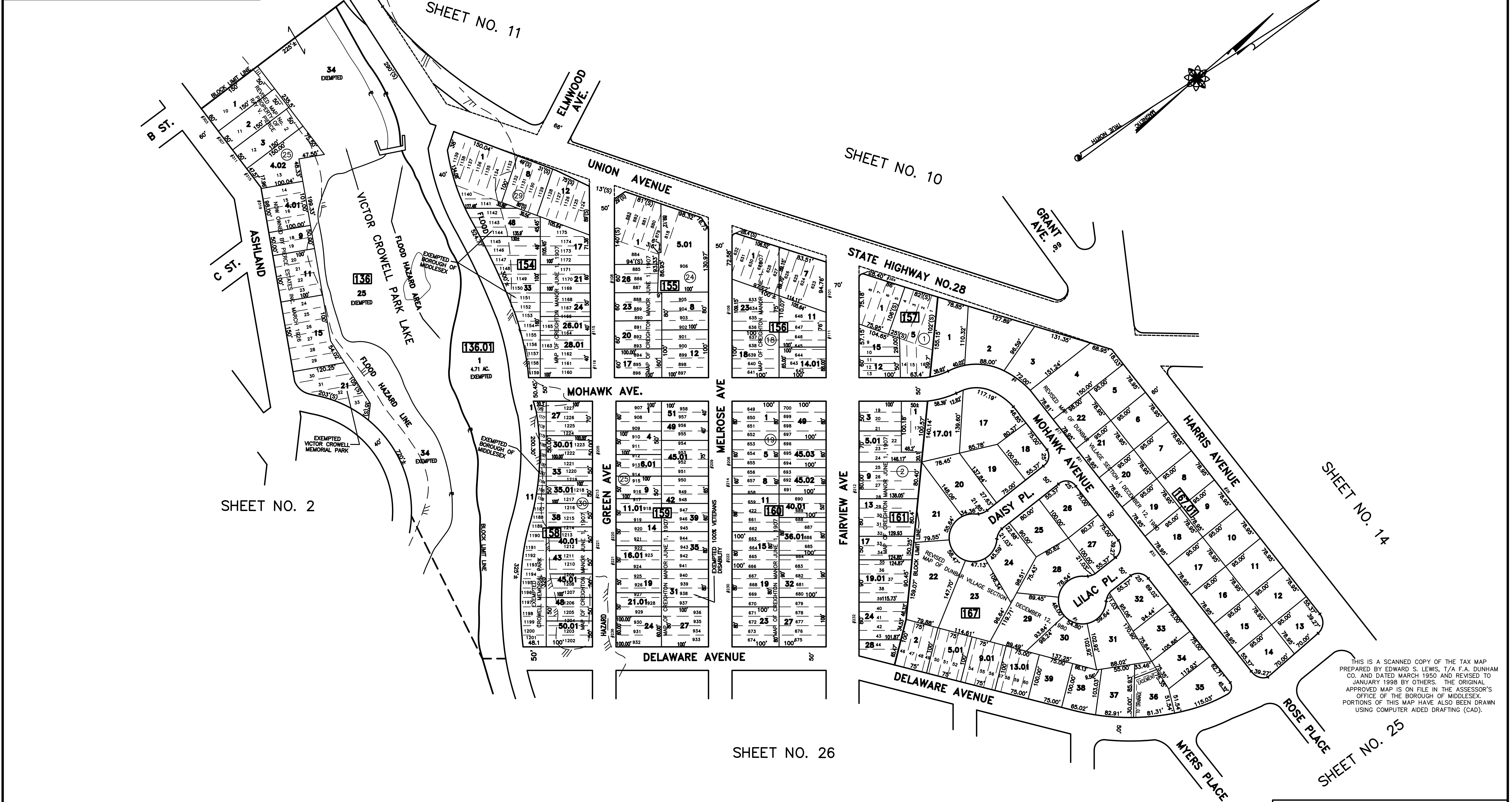
SHEET NO. 28

REVISIONS		
DATE	NAME	NO.
DEC. 1, 2011	MASER CONSULTING, PA BY THOMAS J. HERITS, P.E. & L.S.	23762
DEC. 8, 2011	THOMAS J. HERITS, P.E. & L.S.	23762
JAN. 10, 2013	THOMAS J. HERITS, P.E. & L.S.	23762
JAN. 10, 2014	CHARLES E. ADAMSON, L.S.	42627
DEC. 8, 2015	CHARLES E. ADAMSON, L.S.	42627

THIS IS A SCANNED COPY OF THE TAX MAP PREPARED BY EDWARD S. LEWIS, T/A F.A. DUNHAM CO. AND DATED MARCH 1999 AND REVISED TO FEBRUARY 2000 BY OTHERS. THE ORIGINAL APPROVED MAP IS ON FILE IN THE ASSESSOR'S OFFICE OF THE BOROUGH OF MIDDLESEX. PORTIONS OF THIS MAP HAVE ALSO BEEN DRAWN USING COMPUTER AIDED DRAFTING (CAD).

TAX MAP
 BOROUGH OF MIDDLESEX
 MIDDLESEX COUNTY, NEW JERSEY
 SCALE 1"=100' JULY 2011
THOMAS J. HERITS, P.E., L.S.
 MASER CONSULTING PA
 331 NEWMAN SPRINGS ROAD, SUITE 203,
 RED BANK, N.J. 07701
 TO SHOW CONDITIONS AS OF 2-27-2017

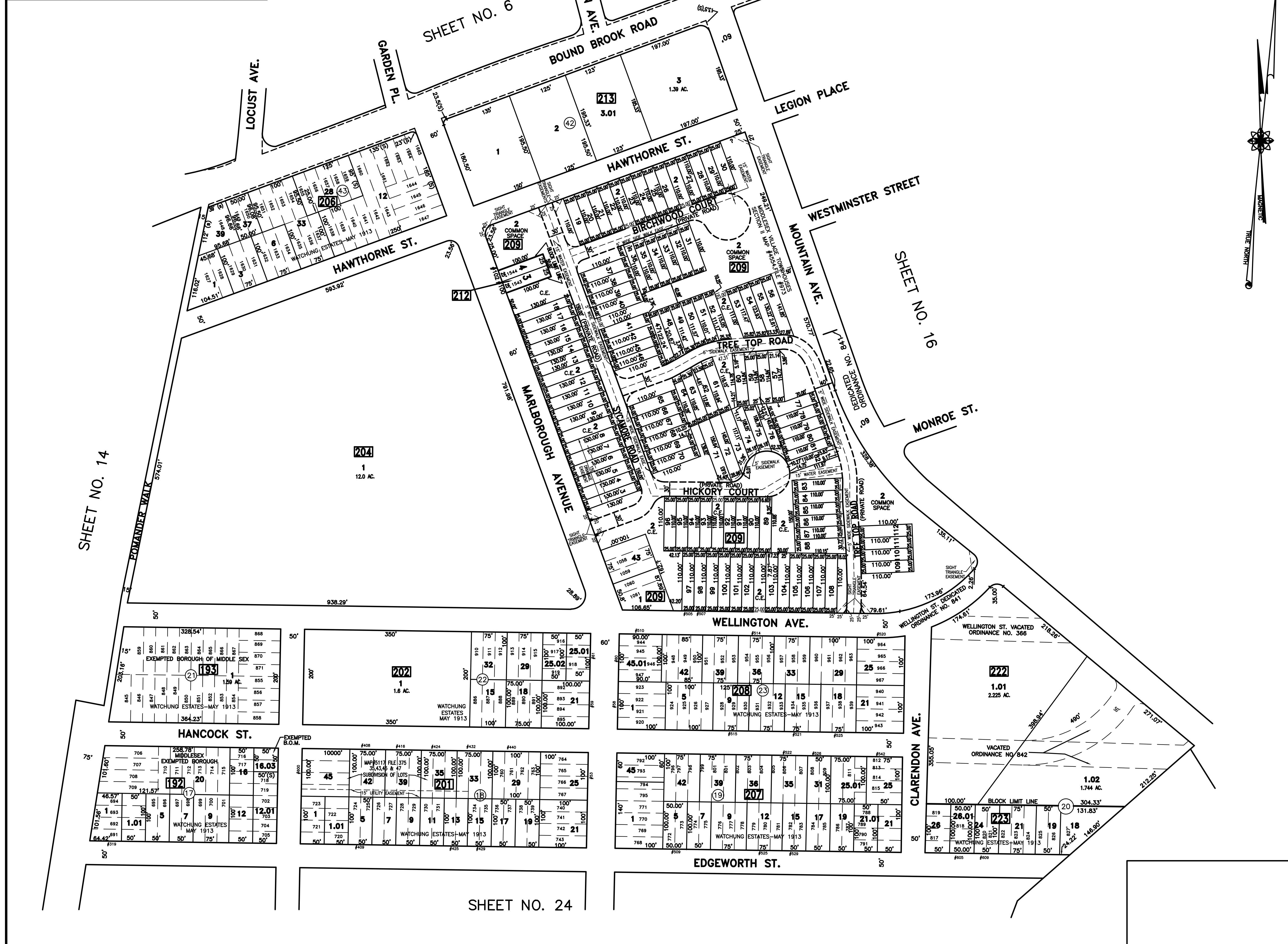
REVISIONS		
DATE	NAME	NO.
DEC. 1, 2011	MASER CONSULTING, PA BY THOMAS J. HERITS, P.E. & L.S.	23762
JAN. 10, 2013	THOMAS J. HERITS, P.E. & L.S.	23762



THIS IS A SCANNED COPY OF THE TAX MAP PREPARED BY EDWARD S. LEWIS, T/A F.A. DUNHAM CO. AND DATED MARCH 1950 AND REVISED TO JANUARY 1998 BY OTHERS. THE ORIGINAL APPROVED MAP IS ON FILE IN THE ASSESSOR'S OFFICE OF THE BOROUGH OF MIDDLESEX. PORTIONS OF THIS MAP HAVE ALSO BEEN DRAWN USING COMPUTER AIDED DRAFTING (CAD).

TAX MAP
 BOROUGH OF MIDDLESEX
 MIDDLESEX COUNTY, NEW JERSEY
 SCALE 1"=100' JULY 2011
THOMAS J. HERITS, P.E., L.S.
 MASER CONSULTING PA
 331 NEWMAN SPRINGS ROAD, SUITE 203,
 RED BANK, N.J. 07701
 TO SHOW CONDITIONS AS OF 2-27-2017

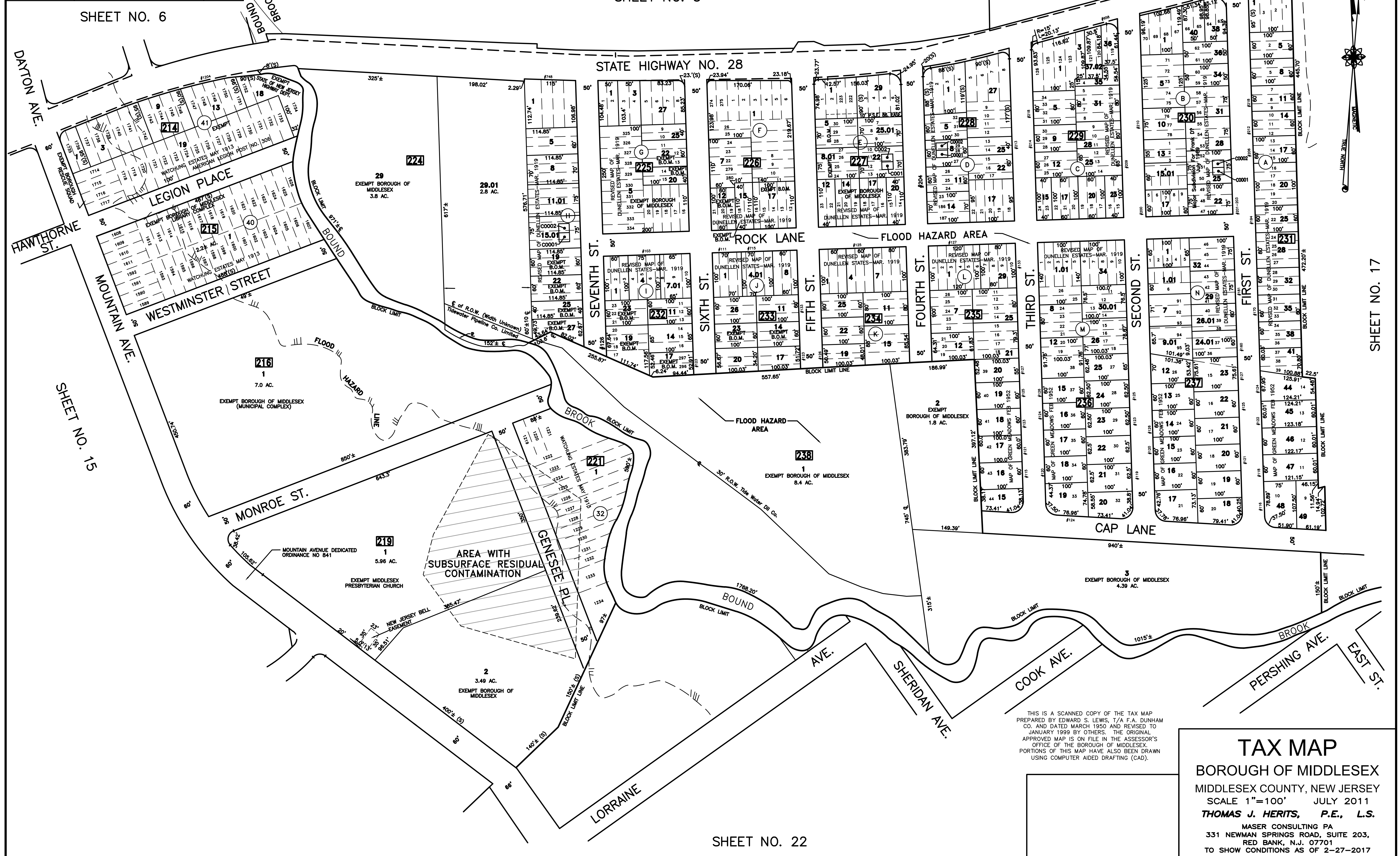
REVISIONS		
DATE	NAME	NO.
DEC. 1, 2011	MASER CONSULTING, PA BY THOMAS J. HERITS, P.E. & L.S.	23762



THIS IS A SCANNED COPY OF THE TAX MAP PREPARED BY EDWARD S. LEWIS, T/A E.A. DUNHAM CO. AND DATED MARCH 1950 AND REVISED TO JANUARY 1999 BY OTHERS. THE ORIGINAL APPROVED MAP IS ON FILE IN THE ASSESSOR'S OFFICE OF THE BOROUGH OF MIDDLESEX. PORTIONS OF THIS MAP HAVE ALSO BEEN DRAWN USING COMPUTER AIDED DRAFTING (CAD).

TAX MAP
 BOROUGH OF MIDDLESEX
 MIDDLESEX COUNTY, NEW JERSEY
 SCALE 1"=100' JULY 2011
THOMAS J. HERITS, P.E., L.S.
 MASER CONSULTING PA
 331 NEWMAN SPRINGS ROAD, SUITE 203,
 RED BANK, N.J. 07701
 TO SHOW CONDITIONS AS OF 2-27-2017

REVISIONS		
DATE	NAME	NO.
DEC. 1, 2011	MASER CONSULTING, PA BY THOMAS J. HERITS, P.E. & L.S.	23762
JAN. 4, 2012	THOMAS J. HERITS, P.E. & L.S.	23762
FEB. 14, 2012	THOMAS J. HERITS, P.E. & L.S.	23762
NOV. 15, 2012	THOMAS J. HERITS, P.E. & L.S.	23762
JAN. 10, 2013	THOMAS J. HERITS, P.E. & L.S.	23762
JAN. 9, 2015	CHARLES E. ADAMSON	42627



SHEET NO. 6

SHEET NO. 5

SHEET NO. 4

SHEET NO. 15

SHEET NO. 22

SHEET NO. 17

THIS IS A SCANNED COPY OF THE TAX MAP PREPARED BY EDWARD S. LEWIS, T/A F.A. DUNHAM CO. AND DATED MARCH 1950 AND REVISED TO JANUARY 1999 BY OTHERS. THE ORIGINAL APPROVED MAP IS ON FILE IN THE ASSESSOR'S OFFICE OF THE BOROUGH OF MIDDLESEX. PORTIONS OF THIS MAP HAVE ALSO BEEN DRAWN USING COMPUTER AIDED DRAFTING (CAD).

TAX MAP
 BOROUGH OF MIDDLESEX
 MIDDLESEX COUNTY, NEW JERSEY
 SCALE 1"=100' JULY 2011
THOMAS J. HERITS, P.E., L.S.
 MASER CONSULTING PA
 331 NEWMAN SPRINGS ROAD, SUITE 203,
 RED BANK, N.J. 07701
 TO SHOW CONDITIONS AS OF 2-27-2017

REVISIONS		
DATE	NAME	NO.
DEC. 1, 2011	MASER CONSULTING, PA BY THOMAS J. HERITS, P.E. & L.S.	23762
DEC. 8, 2011	THOMAS J. HERITS, P.E. & L.S.	23762
DEC. 30, 2011	THOMAS J. HERITS, P.E. & L.S.	23762
JAN. 4, 2012	THOMAS J. HERITS, P.E. & L.S.	23762
MARCH 1, 2012	THOMAS J. HERITS, P.E. & L.S.	23762
JAN. 10, 2013	THOMAS J. HERITS, P.E. & L.S.	23762

SHEET NO. 18



SHEET NO. 3

OSTERMAN AVENUE

SHEET NO. 4

SHEET NO. 21

SHEET NO. 22

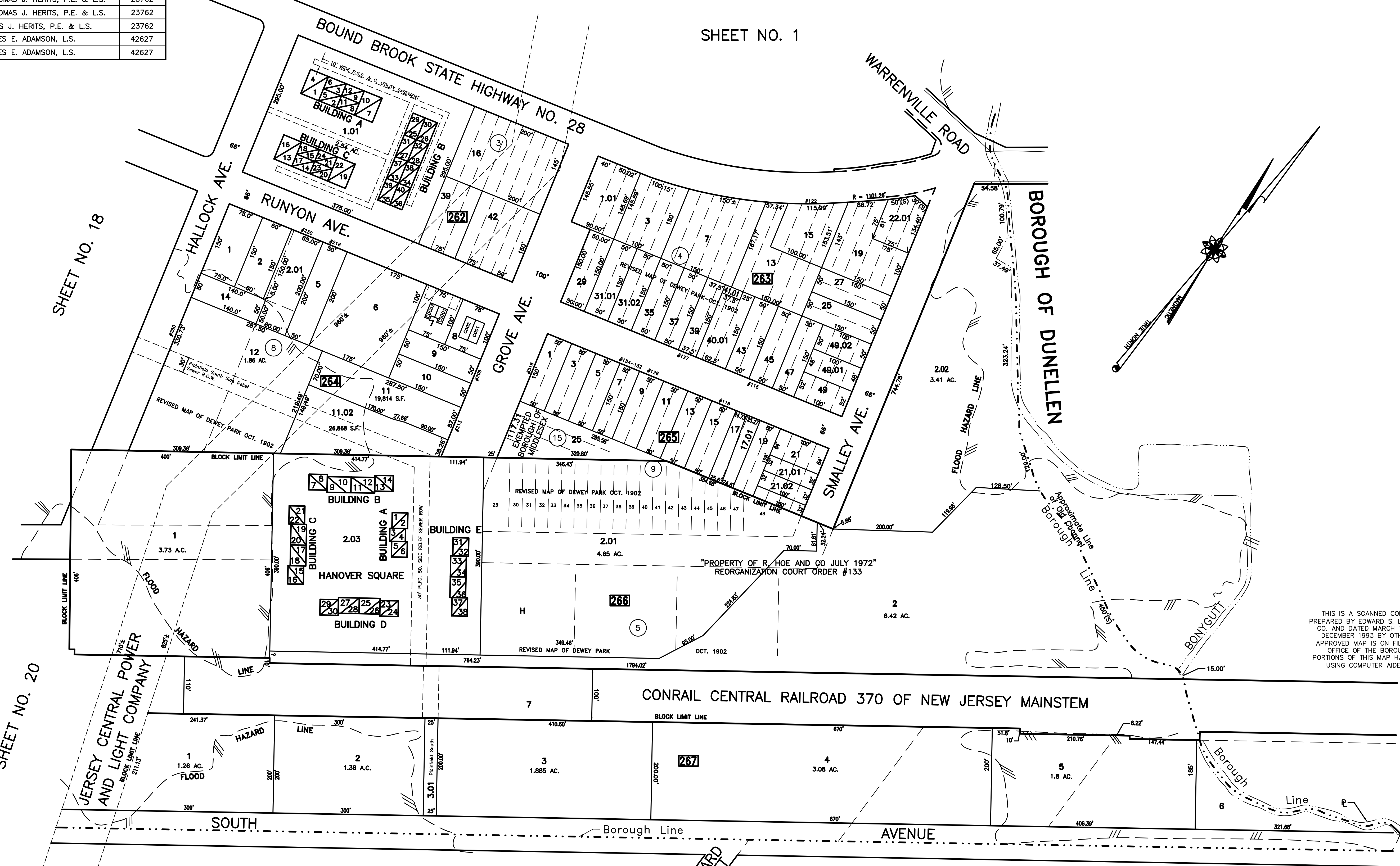
SHEET NO. 16

THIS IS A SCANNED COPY OF THE TAX MAP PREPARED BY EDWARD S. LEWIS, T/A F.A. DUNHAM CO. AND DATED MARCH 1990 AND REVISED TO FEBRUARY 2000 BY OTHERS. THE ORIGINAL APPROVED MAP IS ON FILE IN THE ASSESSOR'S OFFICE OF THE BOROUGH OF MIDDLESEX. PORTIONS OF THIS MAP HAVE ALSO BEEN DRAWN USING COMPUTER AIDED DRAFTING (CAD).

TAX MAP
 BOROUGH OF MIDDLESEX
 MIDDLESEX COUNTY, NEW JERSEY
 SCALE 1"=100' JULY 2011
THOMAS J. HERITS, P.E., L.S.
 MASER CONSULTING PA
 331 NEWMAN SPRINGS ROAD, SUITE 203,
 RED BANK, N.J. 07701
 TO SHOW CONDITIONS AS OF 2-27-2017

REVISIONS		
DATE	NAME	NO.
DEC. 8, 2011	MASER CONSULTING, PA BY THOMAS J. HERITS, P.E. & L.S.	23762
DEC. 30, 2011	BY THOMAS J. HERITS, P.E. & L.S.	23762
JAN. 4, 2012	BY THOMAS J. HERITS, P.E. & L.S.	23762
FEB. 14, 2012	BY THOMAS J. HERITS, P.E. & L.S.	23762
JAN. 10, 2013	THOMAS J. HERITS, P.E. & L.S.	23762
JAN. 10, 2014	CHARLES E. ADAMSON, L.S.	42627
JAN. 9, 2015	CHARLES E. ADAMSON, L.S.	42627

SHEET NO. 1



THIS IS A SCANNED COPY OF THE TAX MAP PREPARED BY EDWARD S. LEWIS, T/A F.A. DUNHAM CO. AND DATED MARCH 1950 AND REVISED TO DECEMBER 1993 BY OTHERS. THE ORIGINAL APPROVED MAP IS ON FILE IN THE ASSESSOR'S OFFICE OF THE BOROUGH OF MIDDLESEX. PORTIONS OF THIS MAP HAVE ALSO BEEN DRAWN USING COMPUTER AIDED DRAFTING (CAD).

SHEET NO. 18

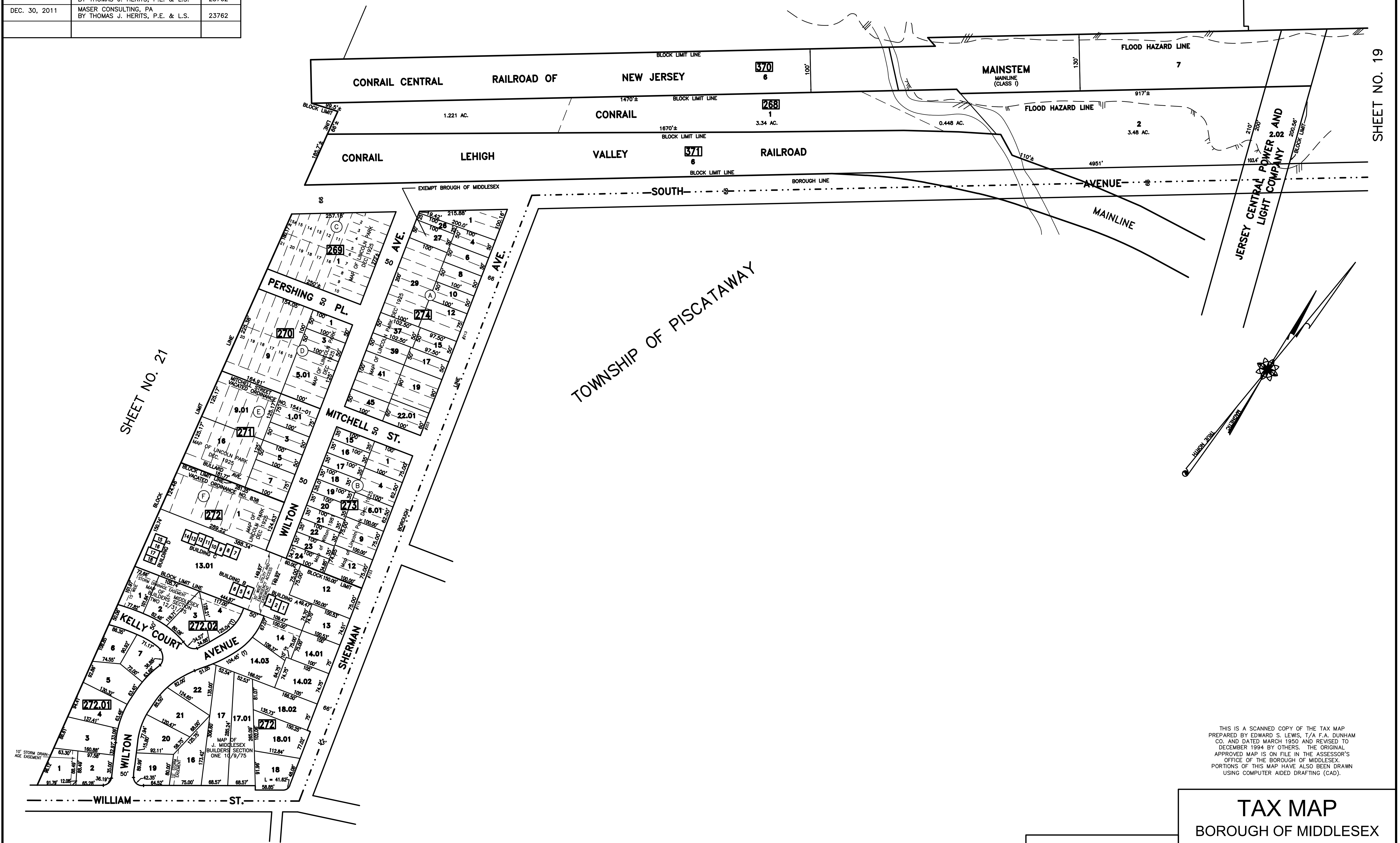
SHEET NO. 20

TOWNSHIP OF PISCATAWAY

TAX MAP
 BOROUGH OF MIDDLESEX
 MIDDLESEX COUNTY, NEW JERSEY
 SCALE 1"=100' JUNE 2011
THOMAS J. HERITS, P.E., L.S.
 MASER CONSULTING PA
 331 NEWMAN SPRINGS ROAD, SUITE 203,
 RED BANK, N.J. 07701
 TO SHOW CONDITIONS AS OF 2-27-2017

REVISIONS		
DATE	NAME	NO.
DEC. 1, 2011	MASER CONSULTING, PA BY THOMAS J. HERITS, P.E. & L.S.	23762
DEC. 30, 2011	MASER CONSULTING, PA BY THOMAS J. HERITS, P.E. & L.S.	23762

SHEET NO. 18



SHEET NO. 19

SHEET NO. 21

TOWNSHIP OF PISCATAWAY

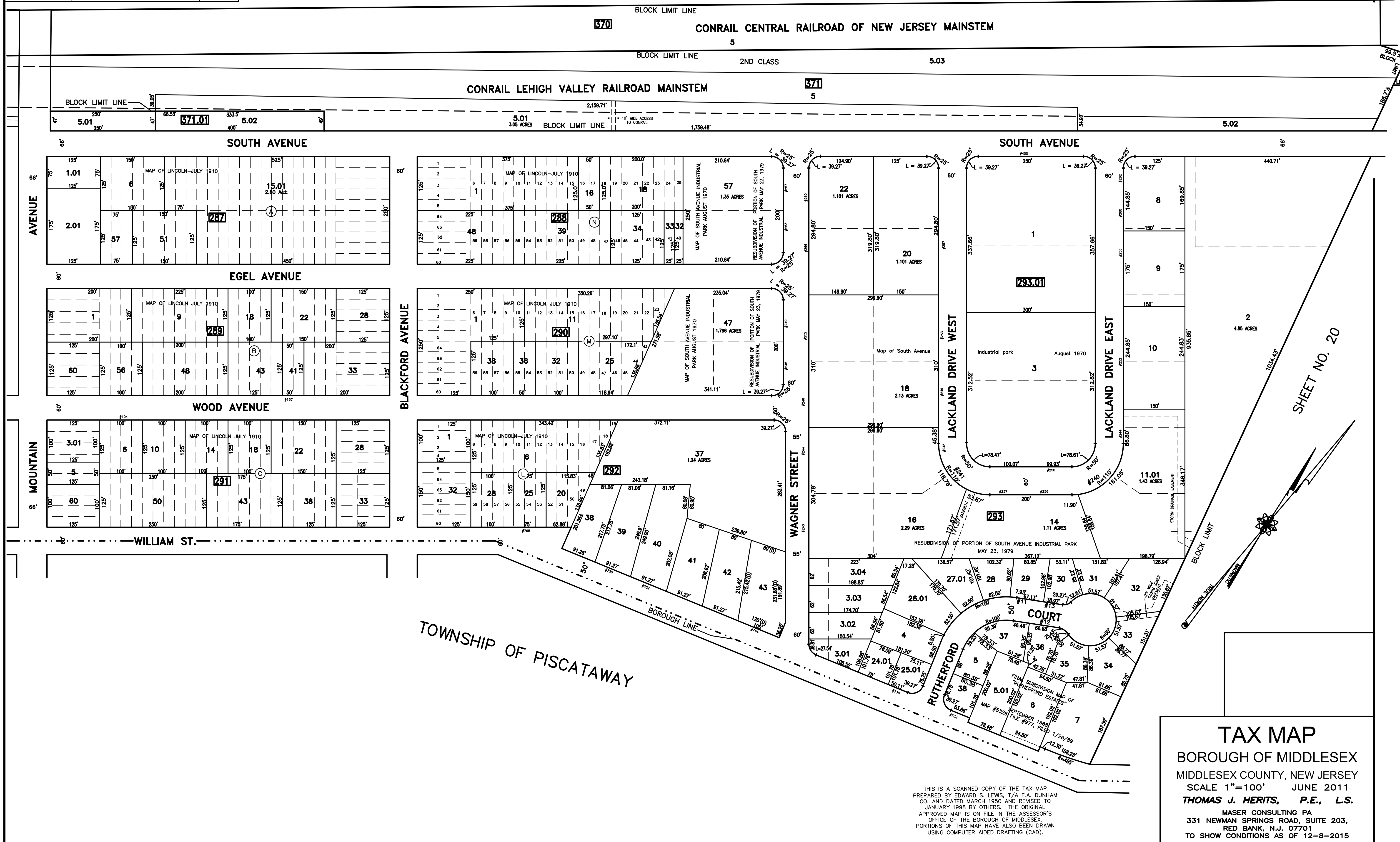
THIS IS A SCANNED COPY OF THE TAX MAP PREPARED BY EDWARD S. LEWIS, T/A F.A. DUNHAM CO. AND DATED MARCH 1950 AND REVISED TO DECEMBER 1994 BY OTHERS. THE ORIGINAL APPROVED MAP IS ON FILE IN THE ASSESSOR'S OFFICE OF THE BOROUGH OF MIDDLESEX. PORTIONS OF THIS MAP HAVE ALSO BEEN DRAWN USING COMPUTER AIDED DRAFTING (CAD).

TAX MAP
 BOROUGH OF MIDDLESEX
 MIDDLESEX COUNTY, NEW JERSEY
 SCALE 1"=100' JUNE 2011
THOMAS J. HERITS, P.E., L.S.
 MASER CONSULTING PA
 331 NEWMAN SPRINGS ROAD, SUITE 203,
 RED BANK, N.J. 07701
 TO SHOW CONDITIONS AS OF 2-27-2017

REVISIONS		
DATE	NAME	NO.
DEC. 1, 2011	MASER CONSULTING, PA BY THOMAS J. HERITS, P.E. & L.S.	23762
DEC. 30, 2011	THOMAS J. HERITS, P.E. & L.S.	23762
NOV. 15, 2012	THOMAS J. HERITS, P.E. & L.S.	23762
JAN. 10, 2013	THOMAS J. HERITS, P.E. & L.S.	23762
JAN. 9, 2015	CHARLES E. ADAMSON, L.S.	42627
FEB. 27, 2017	CHARLES E. ADAMSON, L.S.	42627

SHEET NO. 22

SHEET NO. 17



TAX MAP
 BOROUGH OF MIDDLESEX
 MIDDLESEX COUNTY, NEW JERSEY
 SCALE 1"=100' JUNE 2011
THOMAS J. HERITS, P.E., L.S.
 MASER CONSULTING PA
 331 NEWMAN SPRINGS ROAD, SUITE 203,
 RED BANK, N.J. 07701
 TO SHOW CONDITIONS AS OF 12-8-2015

THIS IS A SCANNED COPY OF THE TAX MAP
 PREPARED BY EDWARD S. LEWIS, T/A F.A. DUNHAM
 CO. AND DATED MARCH 1950 AND REVISED TO
 JANUARY 1998 BY OTHERS. THE ORIGINAL
 APPROVED MAP IS ON FILE IN THE ASSESSOR'S
 OFFICE OF THE BOROUGH OF MIDDLESEX.
 PORTIONS OF THIS MAP HAVE ALSO BEEN DRAWN
 USING COMPUTER AIDED DRAFTING (CAD).

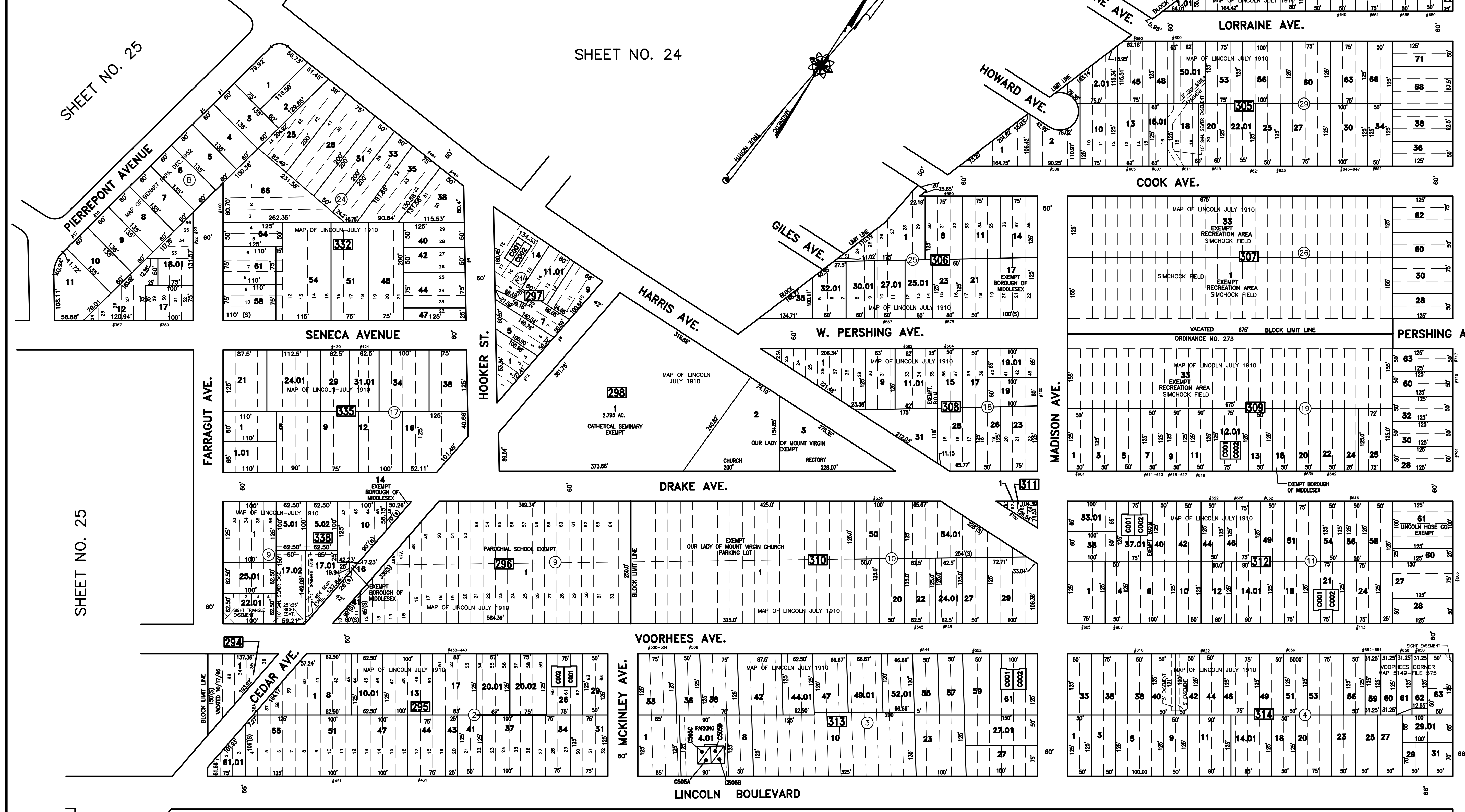
REVISIONS		
DATE	NAME	NO.
DEC. 1, 2011	MASER CONSULTING, PA BY THOMAS J. HERITS, P.E. & L.S.	23762
DEC. 8, 2011	THOMAS J. HERITS, P.E. & L.S.	23762
DEC. 30, 2011	THOMAS J. HERITS, P.E. & L.S.	23762
FEB. 14, 2012	THOMAS J. HERITS, P.E. & L.S.	23762
NOV. 15, 2012	THOMAS J. HERITS, P.E. & L.S.	23762



THIS IS A SCANNED COPY OF THE TAX MAP PREPARED BY EDWARD S. LEWIS, T/A F.A. DUNHAM CO. AND DATED MARCH 1950 AND REVISED TO FEBRUARY 2000 BY OTHERS. THE ORIGINAL APPROVED MAP IS ON FILE IN THE ASSESSOR'S OFFICE OF THE BOROUGH OF MIDDLESEX. PORTIONS OF THIS MAP HAVE ALSO BEEN DRAWN USING COMPUTER AIDED DRAFTING (CAD).

TAX MAP
 BOROUGH OF MIDDLESEX
 MIDDLESEX COUNTY, NEW JERSEY
 SCALE 1"=100' JUNE 2011
THOMAS J. HERITS, P.E., L.S.
 MASER CONSULTING PA
 331 NEWMAN SPRINGS ROAD, SUITE 203,
 RED BANK, N.J. 07701
 TO SHOW CONDITIONS AS OF 2-27-2017

REVISIONS		
DATE	NAME	NO.
DEC. 1, 2011	MASER CONSULTING, PA BY THOMAS J. HERITS, P.E. & L.S.	23762
DEC. 8, 2011	THOMAS J. HERITS, P.E. & L.S.	23762
JAN. 4, 2012	THOMAS J. HERITS, P.E. & L.S.	23762
FEB. 14, 2012	THOMAS J. HERITS, P.E. & L.S.	23762
NOV. 15, 2012	THOMAS J. HERITS, P.E. & L.S.	23762



REVISIONS		
DATE	NAME	NO.
NOV. 15, 2012	THOMAS J. HERITS, P.E. & L.S.	23762
JAN. 9, 2015	CHARLES E. ADAMSON	42627
FEB. 27, 2017	CHARLES E. ADAMSON	42627


SHEET NO. 31

THIS IS A SCANNED COPY OF THE TAX MAP PREPARED BY EDWARD S. LEWIS, T/A F.A. DUNHAM CO. AND DATED MARCH 1950 AND REVISED TO FEBRUARY 2000 BY OTHERS. THE ORIGINAL APPROVED MAP IS ON FILE IN THE ASSESSOR'S OFFICE OF THE BOROUGH OF MIDDLESEX. PORTIONS OF THIS MAP HAVE ALSO BEEN DRAWN USING COMPUTER AIDED DRAFTING (CAD).

TAX MAP
 BOROUGH OF MIDDLESEX
 MIDDLESEX COUNTY, NEW JERSEY
 SCALE 1"=100' JUNE 2011
THOMAS J. HERITS, P.E., L.S.
 MASER CONSULTING PA
 331 NEWMAN SPRINGS ROAD, SUITE 203,
 RED BANK, N.J. 07701
 TO SHOW CONDITIONS AS OF 2-27-2017

REVISIONS		
DATE	NAME	NO.
DEC. 1, 2011	MASER CONSULTING, PA BY THOMAS J. HERITS, P.E. & L.S.	23762
FEB. 14, 2012	THOMAS J. HERITS, P.E. & L.S.	23762

SHEET NO. 15



SHEET NO. 14



SHEET NO. 23

SHEET NO. 25

SHEET NO. 23

THIS IS A SCANNED COPY OF THE TAX MAP PREPARED BY EDWARD S. LEWIS, T/A F.A. DUNHAM CO. AND DATED MARCH 1950 AND REVISED TO JANUARY 1999 BY OTHERS. THE ORIGINAL APPROVED MAP IS ON FILE IN THE ASSESSOR'S OFFICE OF THE BOROUGH OF MIDDLESEX. PORTIONS OF THIS MAP HAVE ALSO BEEN DRAWN USING COMPUTER AIDED DRAFTING (CAD).

TAX MAP
 BOROUGH OF MIDDLESEX
 MIDDLESEX COUNTY, NEW JERSEY
 SCALE 1"=100' JUNE 2011
THOMAS J. HERITS, P.E., L.S.
 MASER CONSULTING PA
 331 NEWMAN SPRINGS ROAD, SUITE 203,
 RED BANK, N.J. 07701
 TO SHOW CONDITIONS AS OF 2-27-2017

REVISIONS		
DATE	NAME	NO.
DEC. 1, 2011	MASER CONSULTING, PA BY THOMAS J. HERITS, P.E. & L.S.	23762
JAN. 4, 2012	THOMAS J. HERITS, P.E. & L.S.	23762
FEB. 14, 2012	THOMAS J. HERITS, P.E. & L.S.	23762
NOV. 15, 2012	THOMAS J. HERITS, P.E. & L.S.	23762
JAN. 10, 2013	THOMAS J. HERITS, P.E. & L.S.	23762



THIS IS A SCANNED COPY OF THE TAX MAP PREPARED BY EDWARD S. LEWIS, T/A F.A. DUNHAM CO. AND DATED MARCH 1990 AND REVISED TO JANUARY 1999 BY OTHERS. THE ORIGINAL APPROVED MAP IS ON FILE IN THE ASSESSOR'S OFFICE OF THE BOROUGH OF MIDDLESEX. PORTIONS OF THIS MAP HAVE ALSO BEEN DRAWN USING COMPUTER AIDED DRAFTING (CAD).

TAX MAP
 BOROUGH OF MIDDLESEX
 MIDDLESEX COUNTY, NEW JERSEY
 SCALE 1"=100' JULY 2011
THOMAS J. HERITS, P.E., L.S.
 MASER CONSULTING PA
 331 NEWMAN SPRINGS ROAD, SUITE 203,
 RED BANK, N.J. 07701
 TO SHOW CONDITIONS AS OF 2-27-2017

REVISIONS		
DATE	NAME	NO.
DEC. 1, 2011	MASER CONSULTING, PA BY THOMAS J. HERITS, P.E. & L.S.	23762
DEC. 8, 2011	THOMAS J. HERITS, P.E. & L.S.	23762
FEB. 14, 2012	THOMAS J. HERITS, P.E. & L.S.	23762
JAN. 10, 2014	CHARLES E. ADAMSON, L.S.	42627

SHEET NO. 25

SHEET NO. 13

SHEET NO. 30




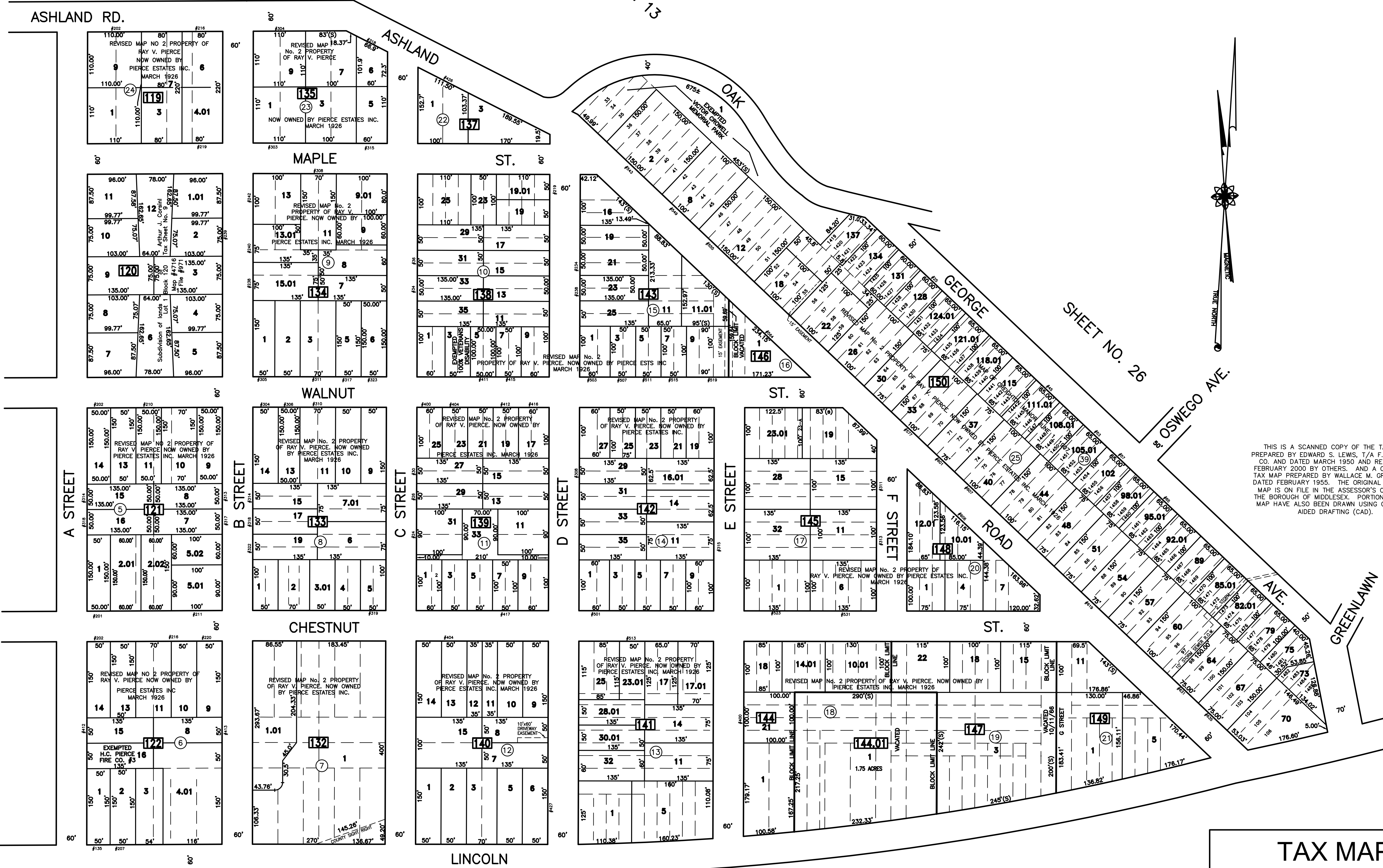
THIS IS A SCANNED COPY OF THE TAX MAP PREPARED BY EDWARD S. LEWIS, T/A F.A. DUNHAM CO. AND DATED MARCH 1950 AND REVISED TO JANUARY 1999 BY OTHERS. AND A COPY OF A TAX MAP PREPARED BY WALLACE M. GRAVES AND DATED FEBRUARY 1955. THE ORIGINAL APPROVED MAP IS ON FILE IN THE ASSESSOR'S OFFICE OF THE BOROUGH OF MIDDLESEX. PORTIONS OF THIS MAP HAVE ALSO BEEN DRAWN USING COMPUTER AIDED DRAFTING (CAD).

TAX MAP
 BOROUGH OF MIDDLESEX
 MIDDLESEX COUNTY, NEW JERSEY
 SCALE 1"=100' JUNE 2011
THOMAS J. HERITS, P.E., L.S.
 MASER CONSULTING PA
 331 NEWMAN SPRINGS ROAD, SUITE 203,
 RED BANK, N.J. 07701
 TO SHOW CONDITIONS AS OF 2-27-2017

SHEET NO. 27

REVISIONS		
DATE	NAME	NO.
DEC. 1, 2011	MASER CONSULTING, PA BY THOMAS J. HERITS, P.E. & L.S.	23762

SHEET NO. 12



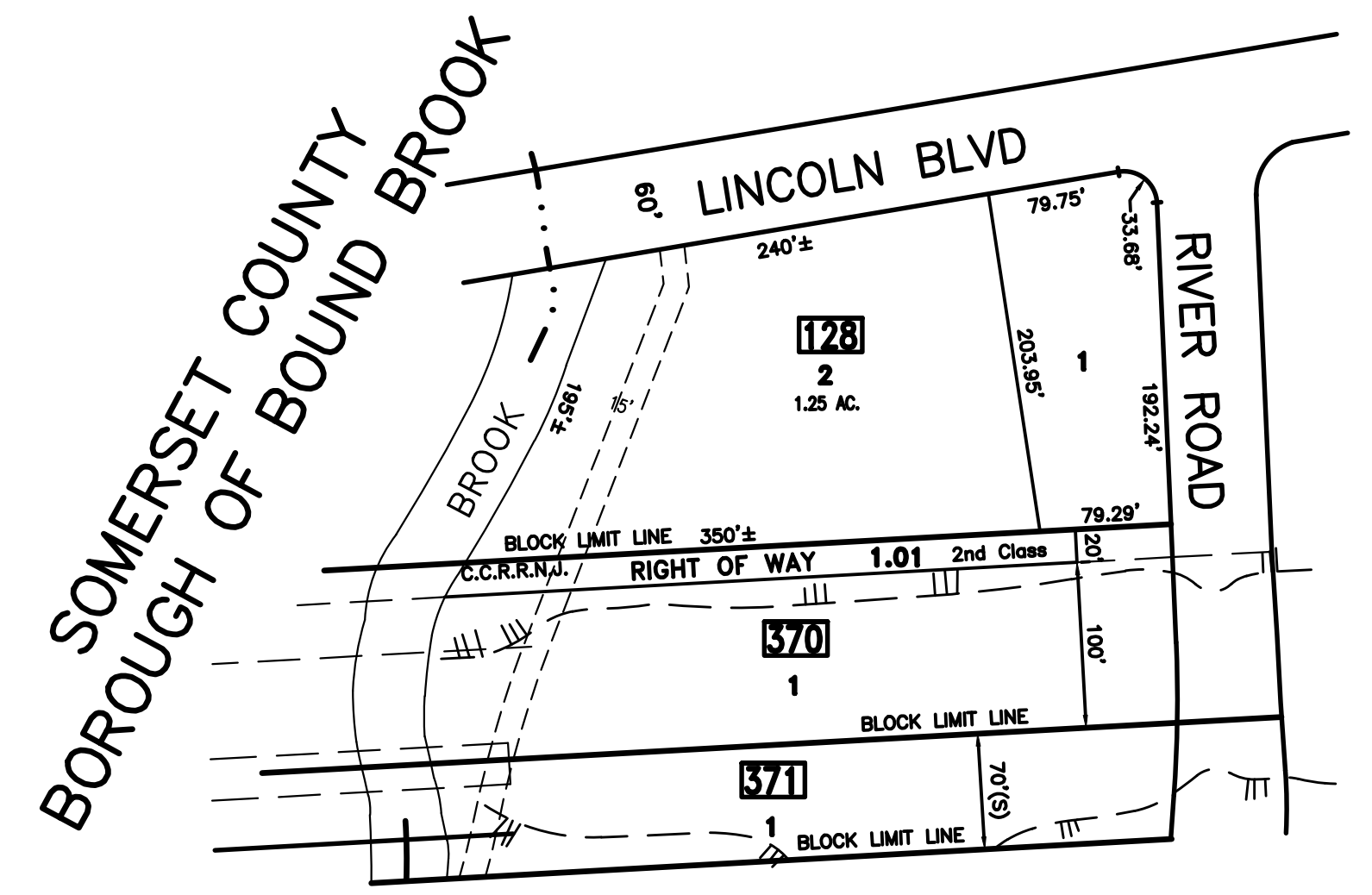
THIS IS A SCANNED COPY OF THE TAX MAP PREPARED BY EDWARD S. LEWIS, T/A F.A. DUNHAM CO. AND DATED MARCH 1950 AND REVISED TO FEBRUARY 2000 BY OTHERS. AND A COPY OF A TAX MAP PREPARED BY WALLACE M. GRAVES AND DATED FEBRUARY 1955. THE ORIGINAL APPROVED MAP IS ON FILE IN THE ASSESSOR'S OFFICE OF THE BOROUGH OF MIDDLESEX. PORTIONS OF THIS MAP HAVE ALSO BEEN DRAWN USING COMPUTER AIDED DRAFTING (CAD).

SHEET NO. 12

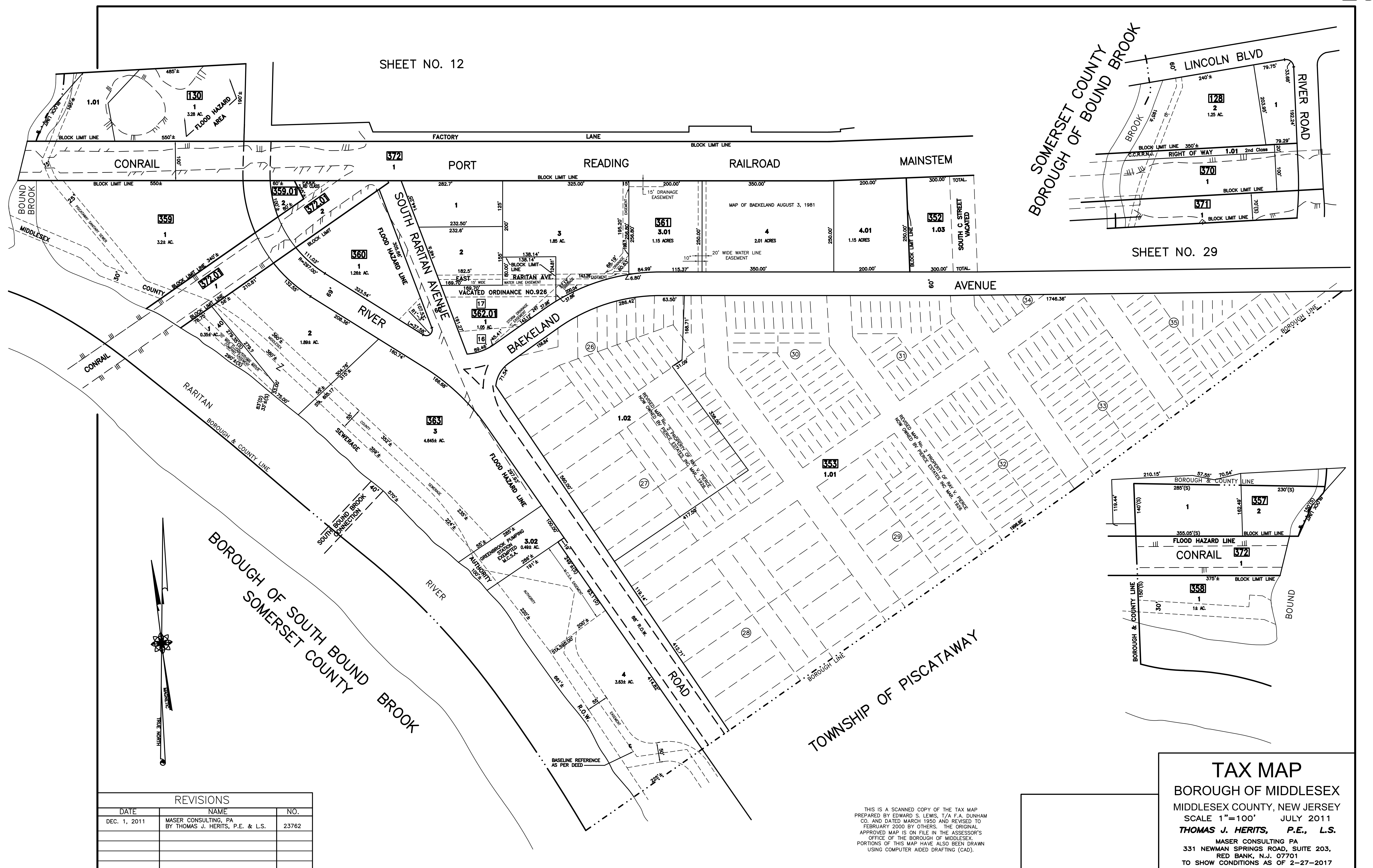
SHEET NO. 29

TAX MAP
 BOROUGH OF MIDDLESEX
 MIDDLESEX COUNTY, NEW JERSEY
 SCALE 1"=100' JULY 2011
THOMAS J. HERITS, P.E., L.S.
 MASER CONSULTING PA
 331 NEWMAN SPRINGS ROAD, SUITE 203,
 RED BANK, N.J. 07701
 TO SHOW CONDITIONS AS OF 2-27-2017

SHEET NO. 12



SHEET NO. 29

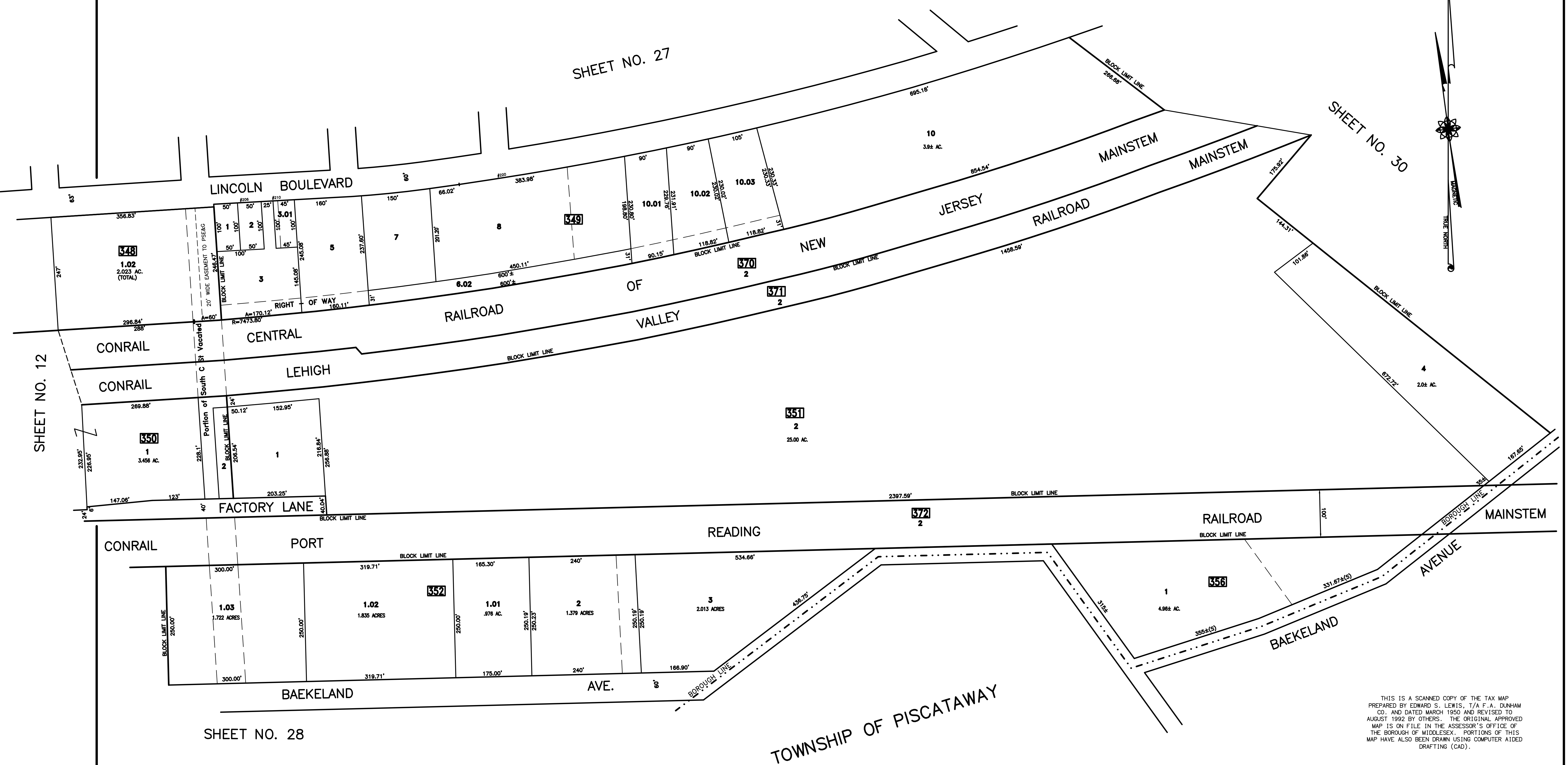


REVISIONS		
DATE	NAME	NO.
DEC. 1, 2011	MASER CONSULTING, PA BY THOMAS J. HERITS, P.E. & L.S.	23762

THIS IS A SCANNED COPY OF THE TAX MAP PREPARED BY EDWARD S. LEWIS, T/A F.A. DUNHAM CO. AND DATED MARCH 1990 AND REVISED TO FEBRUARY 2000 BY OTHERS. THE ORIGINAL APPROVED MAP IS ON FILE IN THE ASSESSOR'S OFFICE OF THE BOROUGH OF MIDDLESEX. PORTIONS OF THIS MAP HAVE ALSO BEEN DRAWN USING COMPUTER AIDED DRAFTING (CAD).

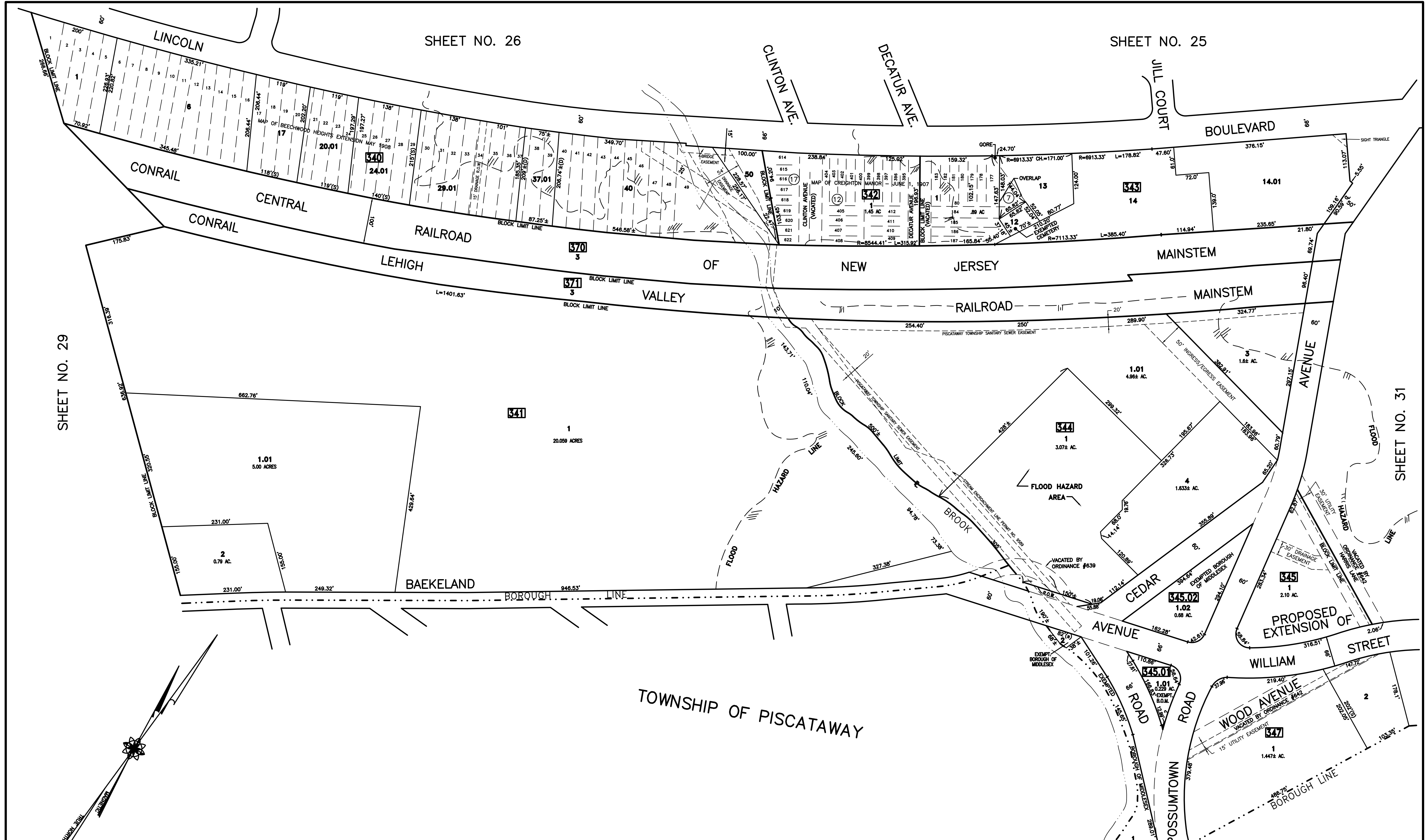
TAX MAP
 BOROUGH OF MIDDLESEX
 MIDDLESEX COUNTY, NEW JERSEY
 SCALE 1"=100' JULY 2011
THOMAS J. HERITS, P.E., L.S.
 MASER CONSULTING PA
 331 NEWMAN SPRINGS ROAD, SUITE 203,
 RED BANK, N.J. 07701
 TO SHOW CONDITIONS AS OF 2-27-2017

REVISIONS		
DATE	NAME	NO.
DEC. 1, 2011	MASER CONSULTING, PA BY THOMAS J. HERITS, P.E. & L.S.	23762
JAN. 10, 2013	THOMAS J. HERITS, P.E. & L.S.	23762
DEC. 8, 2015	CHARLES E. ADAMSON, L.S.	42627



THIS IS A SCANNED COPY OF THE TAX MAP PREPARED BY EDWARD S. LEWIS, T/A F.A. DUNHAM CO. AND DATED MARCH 1990 AND REVISED TO AUGUST 1992 BY OTHERS. THE ORIGINAL APPROVED MAP IS ON FILE IN THE ASSESSOR'S OFFICE OF THE BOROUGH OF MIDDLESEX. PORTIONS OF THIS MAP HAVE ALSO BEEN DRAWN USING COMPUTER AIDED DRAFTING (CAD).

TAX MAP
 BOROUGH OF MIDDLESEX
 MIDDLESEX COUNTY, NEW JERSEY
 SCALE 1"=100' JUNE 2011
THOMAS J. HERITS, P.E., L.S.
 MASER CONSULTING PA
 331 NEWMAN SPRINGS ROAD, SUITE 203,
 RED BANK, N.J. 07701
 TO SHOW CONDITIONS AS OF 2-27-2017




SHEET NO. 29

SHEET NO. 26

SHEET NO. 25

SHEET NO. 31



REVISIONS		
DATE	NAME	NO.
DEC. 1, 2011	MASER CONSULTING, PA BY THOMAS J. HERITS, P.E. & L.S.	23762
JAN. 4, 2012	THOMAS J. HERITS, P.E. & L.S.	23762
MARCH 1, 2012	THOMAS J. HERITS, P.E. & L.S.	23762
JAN. 10, 2014	CHARLES E. ADAMSON, L.S.	42627

THIS IS A SCANNED COPY OF THE TAX MAP PREPARED BY EDWARD S. LEWIS, T/A F.A. DUNHAM CO. AND DATED MARCH 1950 AND REVISED TO FEBRUARY 2000 BY OTHERS. THE ORIGINAL APPROVED MAP IS ON FILE IN THE ASSESSOR'S OFFICE OF THE BOROUGH OF MIDDLESEX. PORTIONS OF THIS MAP HAVE ALSO BEEN DRAWN USING COMPUTER AIDED DRAFTING (CAD).

TAX MAP
 BOROUGH OF MIDDLESEX
 MIDDLESEX COUNTY, NEW JERSEY
 SCALE 1"=100' JUNE 2011
THOMAS J. HERITS, P.E., L.S.
 MASER CONSULTING PA
 331 NEWMAN SPRINGS ROAD, SUITE 203,
 RED BANK, N.J. 07701
 TO SHOW CONDITIONS AS OF 2-27-2017

SHEET NO. 25

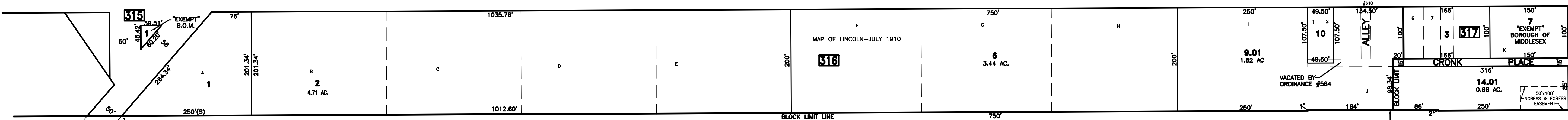
SHEET NO. 23

CEDAR AVE.

MCKINLEY AVE.

MADISON AVE.

LINCOLN BOULEVARD AVENUE



CONRAIL CENTRAL RAILROAD OF NEW JERSEY MAINSTEM

CONRAIL LEHIGH VALLEY RAILROAD MAINSTEM

SHEET NO. 30

SOUTH AVE.

EGL AV.

SHEET NO. 21

MOUNTAIN AVE.

PROPOSED EXTENSION

WILLIAM STREET

WOOD AVENUE

RAILROAD AVE.

WILLIAM ST.

TOWNSHIP OF PISCATAWAY

THIS IS A SCANNED COPY OF THE TAX MAP PREPARED BY EDWARD S. LEWIS, T/A F.A. DUNHAM CO. AND DATED MARCH 1950 AND REVISED TO FEBRUARY 2000 BY OTHERS. THE ORIGINAL APPROVED MAP IS ON FILE IN THE ASSESSOR'S OFFICE OF THE BOROUGH OF MIDDLESEX. PORTIONS OF THIS MAP HAVE ALSO BEEN DRAWN USING COMPUTER AIDED DRAFTING (CAD).

TAX MAP
 BOROUGH OF MIDDLESEX
 MIDDLESEX COUNTY, NEW JERSEY
 SCALE 1"=100' JUNE 2011
THOMAS J. HERITS, P.E., L.S.
 MASER CONSULTING PA
 331 NEWMAN SPRINGS ROAD, SUITE 203,
 RED BANK, N.J. 07701
 TO SHOW CONDITIONS AS OF 2-27-2017

REVISIONS		
DATE	NAME	NO.
DEC. 1, 2011	MASER CONSULTING, PA BY THOMAS J. HERITS, P.E. & L.S.	23762
JAN. 9, 2015	CHARLES E. ADAMSON, L.S.	42627

